

RWE

MASDAR 

**RWE Renewables UK Dogger Bank
South (West) Limited**

**RWE Renewables UK Dogger Bank
South (East) Limited**

Dogger Bank South Offshore Wind Farms

Environmental Statement

Volume 7

Appendix 22-7 Geophysical Assessment Report

Part 8 of 9

June 2024

Application Reference: 7.22.22.7

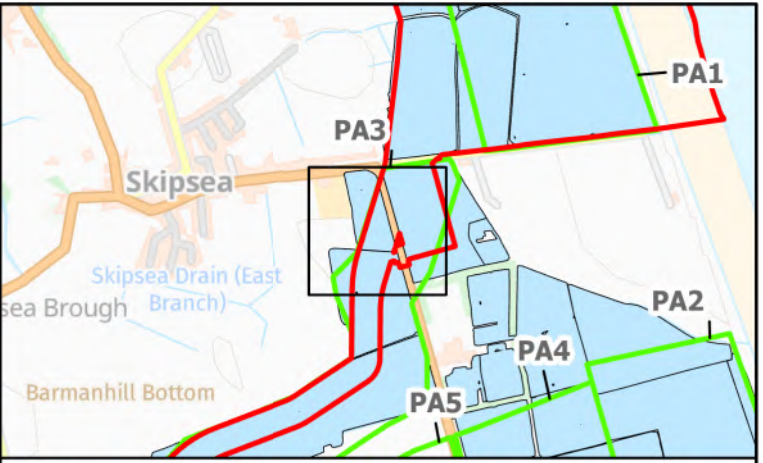
APFP Regulation: 5(2)(a)

Revision: 01

Unrestricted



Company:	RWE Renewables UK Dogger Bank South (West) Limited and RWE Renewables UK Dogger Bank South (East) Limited	Asset:	Development		
Project:	Dogger Bank South Offshore Wind Farms	Sub Project/Package:	Consents		
Document Title or Description:	Appendix 22-7 Geophysical Assessment Report - Part 8 of 9				
Document Number:	004300166-01	Contractor Reference Number:	PC2340-AOC-ON-ZZ-AX-Z-0117		
<p><i>COPYRIGHT © RWE Renewables UK Dogger Bank South (West) Limited and RWE Renewables UK Dogger Bank South (East) Limited, 2024. All rights reserved.</i></p> <p><i>This document is supplied on and subject to the terms and conditions of the Contractual Agreement relating to this work, under which this document has been supplied, in particular:</i></p> <p>LIABILITY</p> <p><i>In preparation of this document RWE Renewables UK Dogger Bank South (West) Limited and RWE Renewables UK Dogger Bank South (East) Limited has made reasonable efforts to ensure that the content is accurate, up to date and complete for the purpose for which it was contracted. RWE Renewables UK Dogger Bank South (West) Limited and RWE Renewables UK Dogger Bank South (East) Limited makes no warranty as to the accuracy or completeness of material supplied by the client or their agent.</i></p> <p><i>Other than any liability on RWE Renewables UK Dogger Bank South (West) Limited and RWE Renewables UK Dogger Bank South (East) Limited detailed in the contracts between the parties for this work RWE Renewables UK Dogger Bank South (West) Limited and RWE Renewables UK Dogger Bank South (East) Limited shall have no liability for any loss, damage, injury, claim, expense, cost or other consequence arising as a result of use or reliance upon any information contained in or omitted from this document.</i></p> <p><i>Any persons intending to use this document should satisfy themselves as to its applicability for their intended purpose.</i></p> <p><i>The user of this document has the obligation to employ safe working practices for any activities referred to and to adopt specific practices appropriate to local conditions.</i></p>					
Rev No.	Date	Status/Reason for Issue	Author	Checked by	Approved by
01	June 2024	Final for DCO Application	AOC	RWE	RWE



Legend:

- Onshore Development Area
- Anomaly (Possible Archaeology)
- Spread (Possible Archaeology)
- Anomaly (Unclear Origin)
- Spread (Unclear Origin)
- Spread (Geology/Natural)
- Spread (Magnetic Disturbance)
- Anomaly (Ferrous/Iron Spike)
- Spread (Ferrous/Iron Spike)
- Linear Trend (Possible Archaeology)
- Linear Trend (Historic Feature)
- Linear Trend (Unclear Origin)
- Linear Trend (Agricultural, Ploughing)
- Linear Trend (Agricultural, Ridge and Furrow)
- Linear Trend (Service)

Historic Environment Records (events)

- ▲ Point
- Line
- Region

Historic Environment Records (monuments)

- Monument, Building, Find spot
- Monument
- Monument

NMP Mapping

- NMP Mapping

SX	P05	24/01/2024	Draft					SO	AG	JL
SUI	REV	DATE	DESCRIPTION	DRW	CHK	APR				

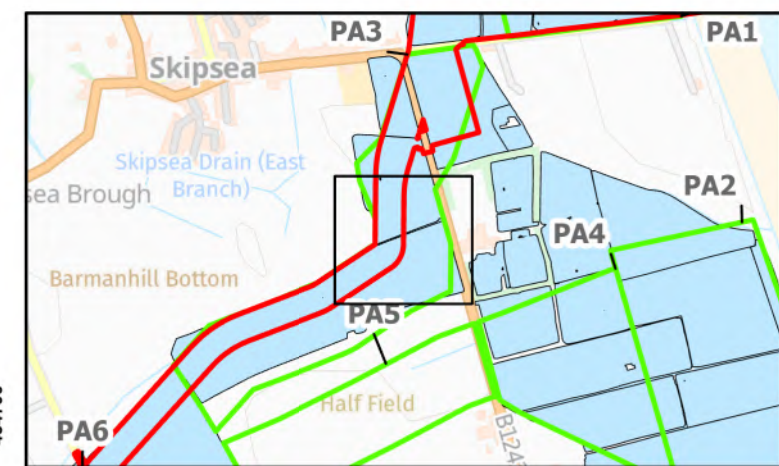
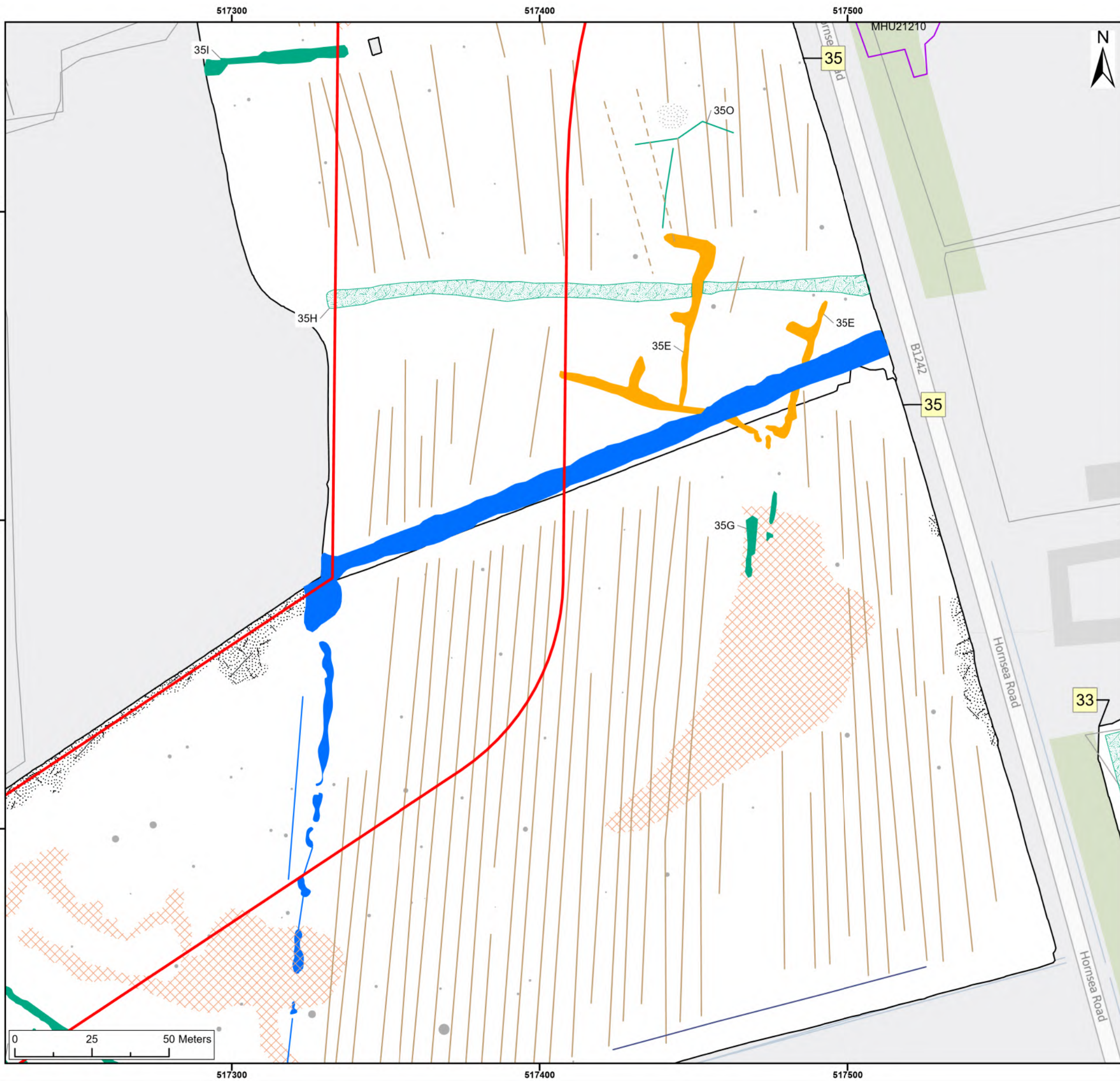
Title: Archive Interpretation: 10, 35

Figure:22-7-474 Drawing No: PB2340-RHD-ZZ-ZZ-DR-Z-0474

Co-ordinate system: British National Grid	Page Size: A3	Scale: 1:1,250
--	------------------	-------------------

Project: Dogger Bank South Offshore Wind Farms	Report: Archaeological Geophysical Survey Report
--	--





Legend:

- Onshore Development Area
- Anomaly (Possible Archaeology)
- Anomaly (Historic Feature)
- Anomaly (Unclear Origin)
- Spread (Unclear Origin)
- Spread (Geology/Natural)
- Spread (Magnetic Disturbance)
- Anomaly (Ferrous/Iron Spike)
- Spread (Ferrous/Iron Spike)
- Linear Trend (Historic Feature)
- Linear Trend (Unclear Origin)
- Linear Trend (Agricultural, Ploughing)
- Linear Trend (Agricultural, Ridge and Furrow)
- Linear Trend (Drainage)

Historic Environment Records (events)

- Point
- Line
- Region

Historic Environment Records (monuments)

- Monument, Building, Find spot
- Monument
- Monument

NMP Mapping

- NMP Mapping

SX	P05	24/01/2024	Draft		SO	AG	JL
SUI	REV	DATE	DESCRIPTION		DRW	CHK	APR

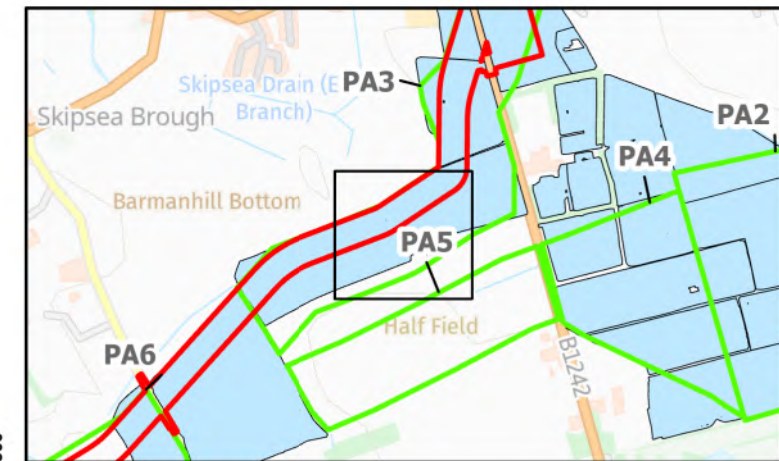
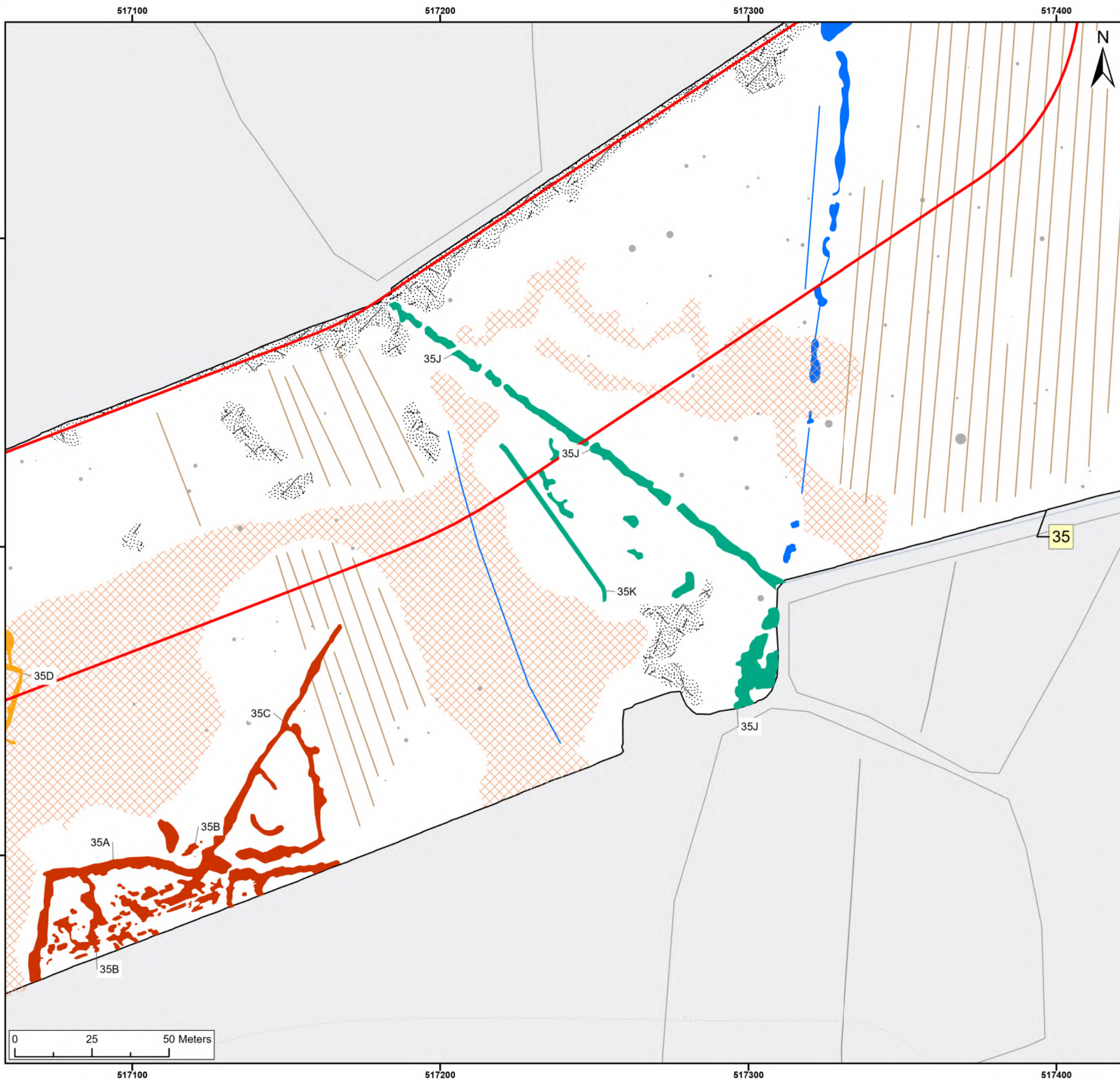
Title:
Archive Interpretation:
35

Figure:22-7-475 Drawing No: PB2340-RHD-ZZ-ZZ-DR-Z-0475

Co-ordinate system: British National Grid Page Size: A3 Scale: 1:1,250

Project: Dogger Bank South Offshore Wind Farms Report: Archaeological Geophysical Survey Report





- Legend:**
- Onshore Development Area
 - Anomaly (Probable Archaeology)
 - Anomaly (Possible Archaeology)
 - Anomaly (Historic Feature)
 - Anomaly (Unclear Origin)
 - Spread (Geology/Natural)
 - Spread (Magnetic Disturbance)
 - Anomaly (Ferrous/Iron Spike)
 - Linear Trend (Historic Feature)
 - Linear Trend (Agricultural, Ridge and Furrow)
 - ▲ Historic Environment Records (events) Point
 - Historic Environment Records (events) Line
 - Historic Environment Records (events) Region
 - Historic Environment Records (monuments) Monument, Building, Find spot
 - Historic Environment Records (monuments) Monument
 - Historic Environment Records (monuments) Monument
 - NMP Mapping

SX	P05	24/01/2024	Draft	SO	AG	JL
SUI	REV	DATE	DESCRIPTION	DRW	CHK	APR

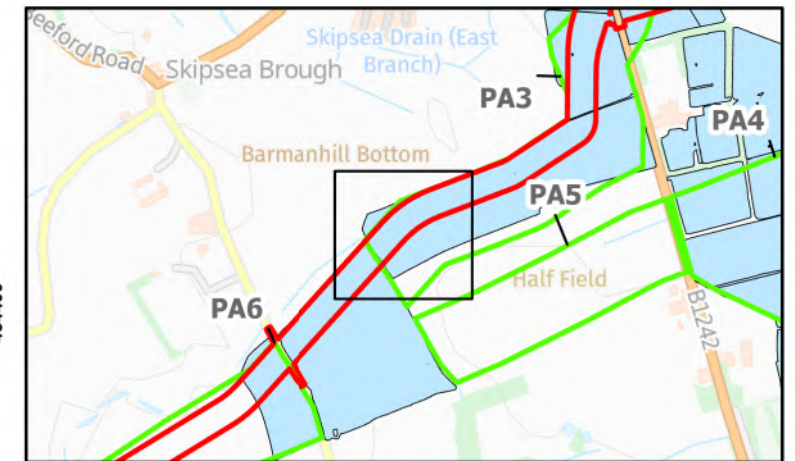
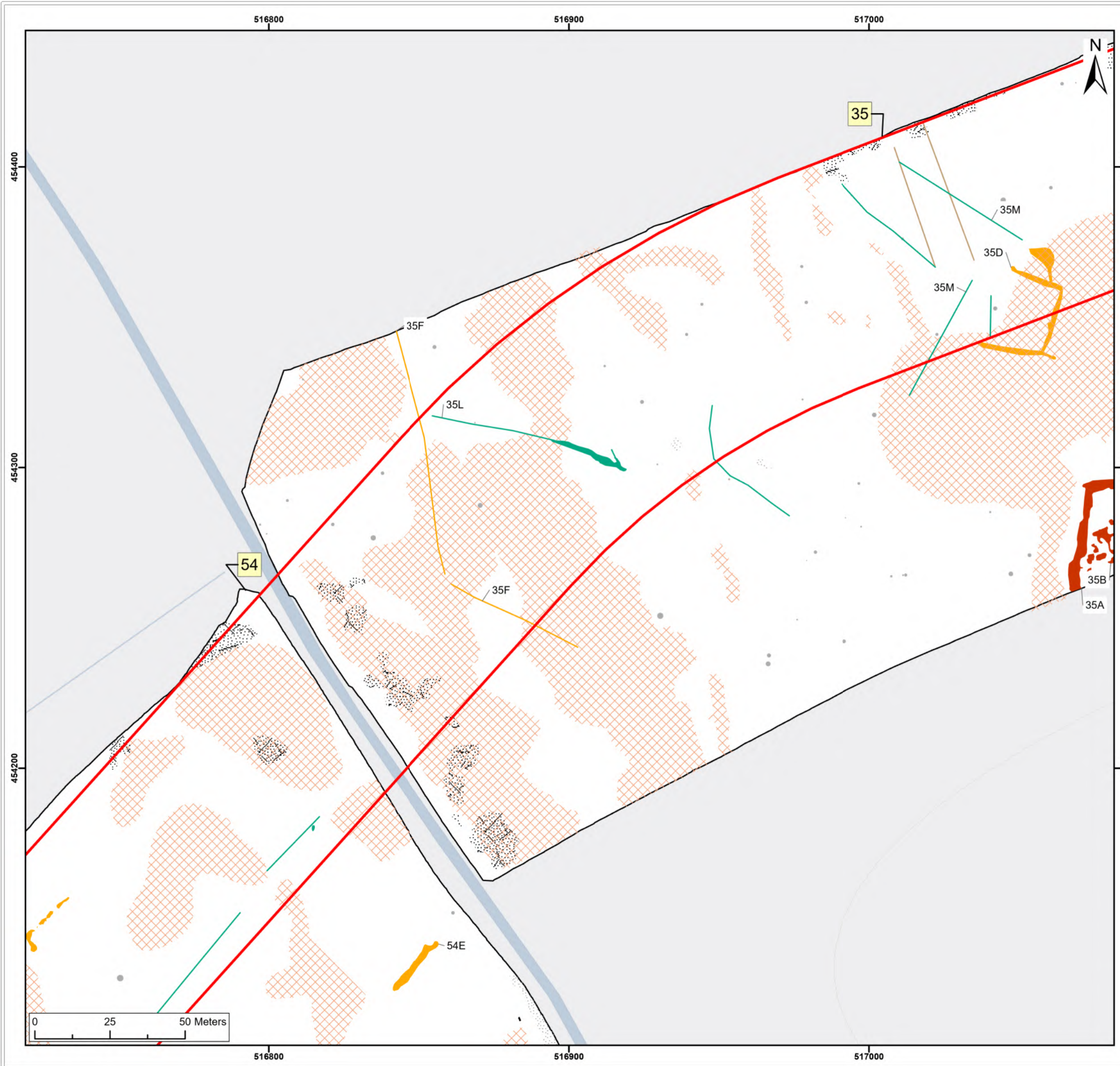
Title: Archive Interpretation: 35

Figure: 22-7-476 Drawing No: PB2340-RHD-ZZ-ZZ-DR-Z-0476

Co-ordinate system: British National Grid	Page Size: A3	Scale: 1:1,250
--	------------------	-------------------

Project: Dogger Bank South Offshore Wind Farms	Report: Archaeological Geophysical Survey Report
--	--





Legend:

Onshore Development Area	Historic Environment Records (events)
Anomaly (Probable Archaeology)	Point
Anomaly (Possible Archaeology)	Line
Anomaly (Unclear Origin)	Region
Spread (Geology/Natural)	Historic Environment Records (monuments)
Spread (Magnetic Disturbance)	Monument, Building, Find spot
Anomaly (Ferrous/Iron Spike)	Monument
Spread (Ferrous/Iron Spike)	Monument
Linear Trend (Possible Archaeology)	
Linear Trend (Unclear Origin)	
Linear Trend (Agricultural, Ridge and Furrow)	

SX	P05	24/01/2024	Draft	SO	AG	JL
SUI	REV	DATE	DESCRIPTION	DRW	CHK	APR

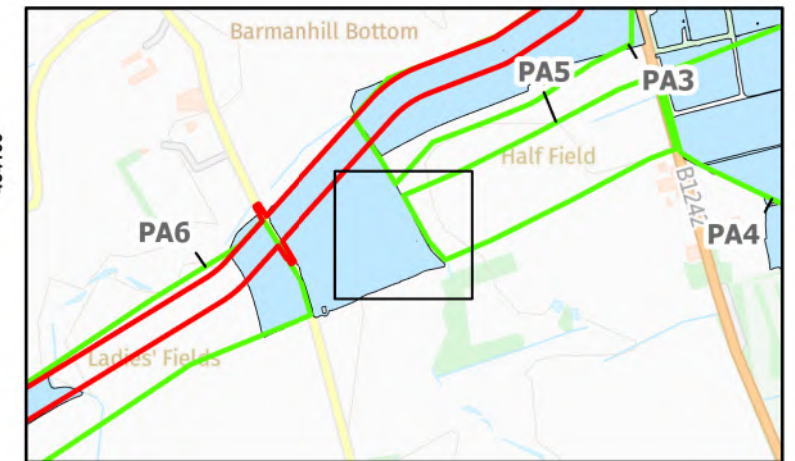
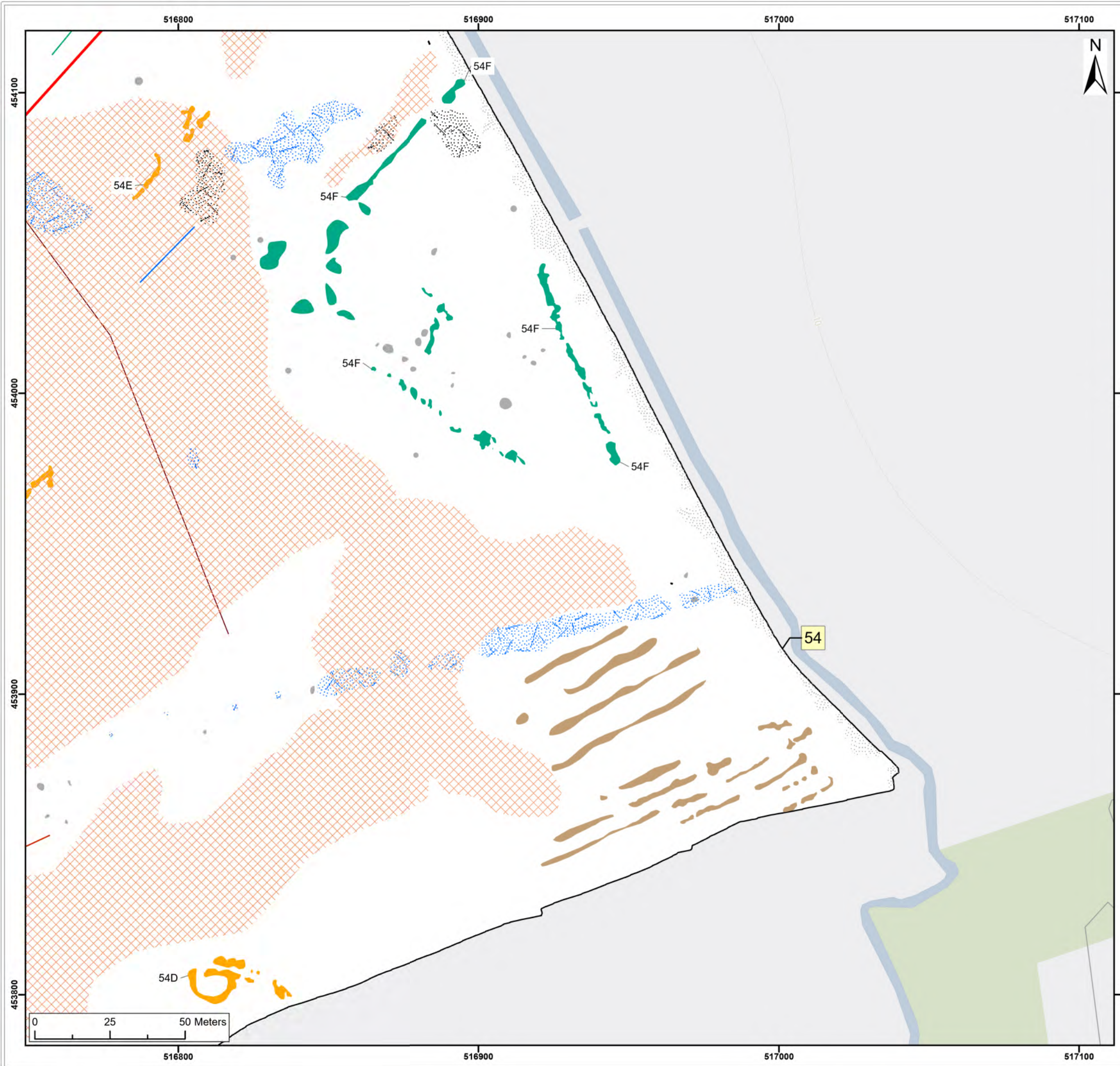
Title: Archive Interpretation: 35, 54

Figure:22-7-477 Drawing No: PB2340-RHD-ZZ-ZZ-DR-Z-0477

Co-ordinate system: British National Grid	Page Size: A3	Scale: 1:1,250
--	------------------	-------------------

Project: Dogger Bank South Offshore Wind Farms	Report: Archaeological Geophysical Survey Report
--	--





Legend:

Onshore Development Area	Historic Environment Records (events)
Anomaly (Possible Archaeology)	Point
Spread (Historic Feature)	Line
Anomaly (Unclear Origin)	Region
Anomaly (Agricultural)	Historic Environment Records (monuments)
Spread (Geology/Natural)	Monument, Building, Find spot
Spread (Magnetic Disturbance)	Monument
Anomaly (Ferrous/Iron Spike)	Monument
Spread (Ferrous/Iron Spike)	APS Mapping
Linear Trend (Probable Archaeology)	APS Mapping
Linear Trend (Historic Feature)	NMP Mapping
Linear Trend (Unclear Origin)	NMP Mapping

SX	P05	24/01/2024	Draft	SO	AG	JL
SUI	REV	DATE	DESCRIPTION	DRW	CHK	APR

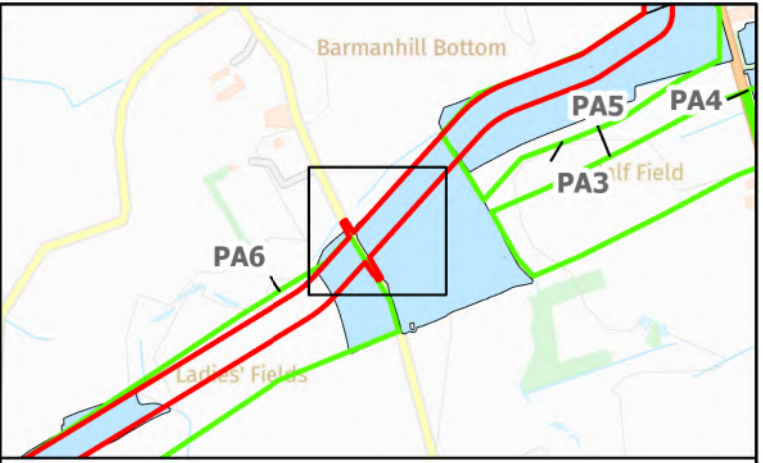
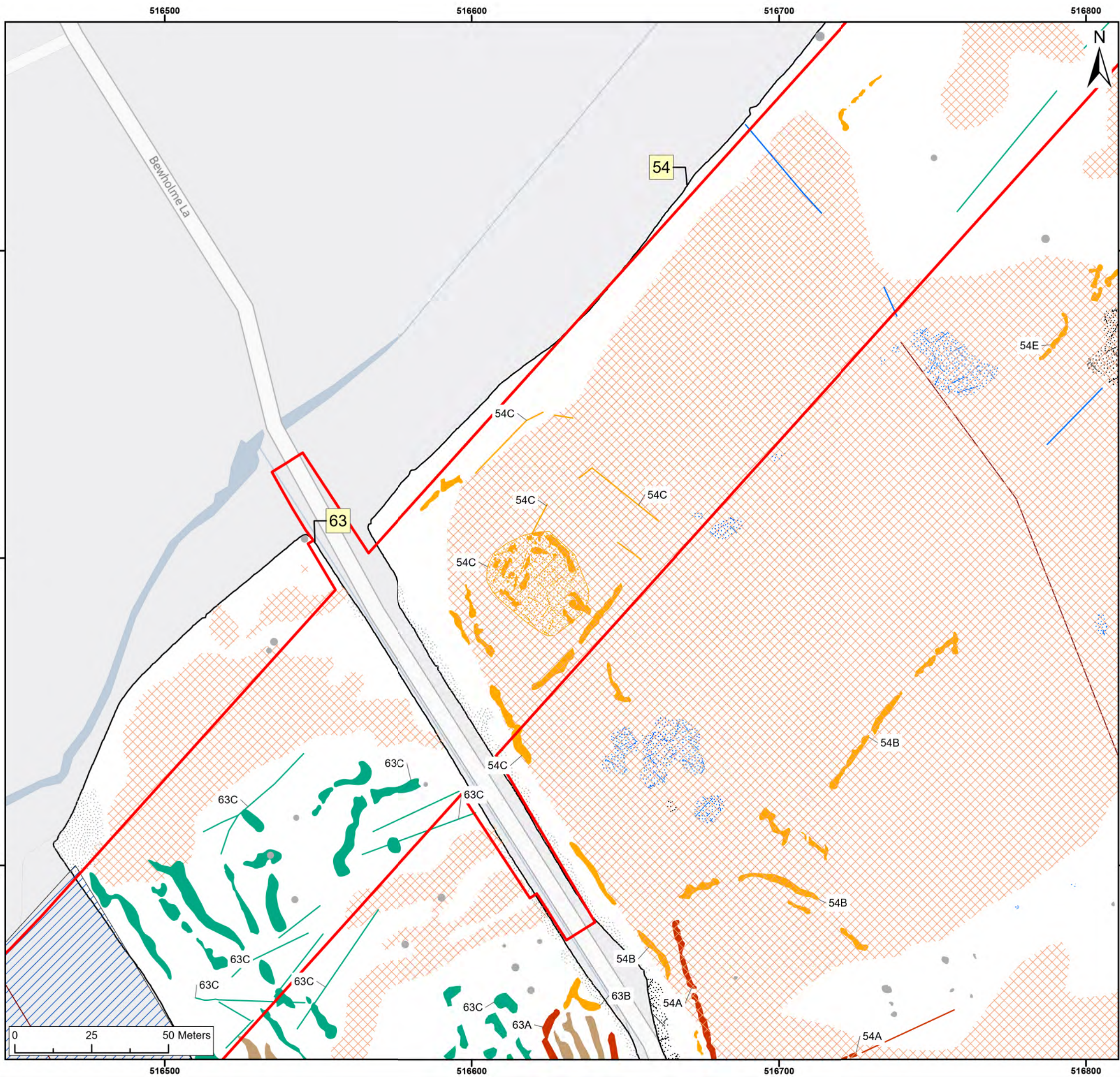
Title: Archive Interpretation: 54

Figure:22-7-478 Drawing No: PB2340-RHD-ZZ-ZZ-DR-Z-0478

Co-ordinate system: British National Grid	Page Size: A3	Scale: 1:1,250
--	------------------	-------------------

Project: Dogger Bank South Offshore Wind Farms	Report: Archaeological Geophysical Survey Report
--	--





Legend:

- Onshore Development Area
- Outstanding
- Anomaly (Probable Archaeology)
- Anomaly (Possible Archaeology)
- Spread (Possible Archaeology)
- Spread (Historic Feature)
- Anomaly (Unclear Origin)
- Anomaly (Agricultural)
- Spread (Geology/Natural)
- Spread (Magnetic Disturbance)
- Anomaly (Ferrous/Iron Spike)
- Spread (Ferrous/Iron Spike)
- Linear Trend (Probable Archaeology)
- Linear Trend (Possible Archaeology)
- Linear Trend (Historic Feature)
- Linear Trend (Unclear Origin)

Historic Environment Records (events)

- ▲ Point
- Line
- Region

Historic Environment Records (monuments)

- Monument, Building, Find spot
- Monument
- Monument

APS Mapping

- APS Mapping

SX	P05	24/01/2024	Draft			SO	AG	JL
SUI	REV	DATE	DESCRIPTION			DRW	CHK	APR

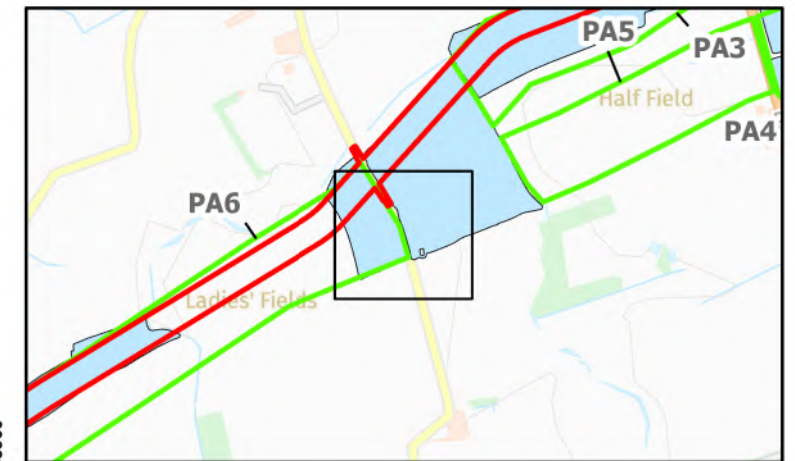
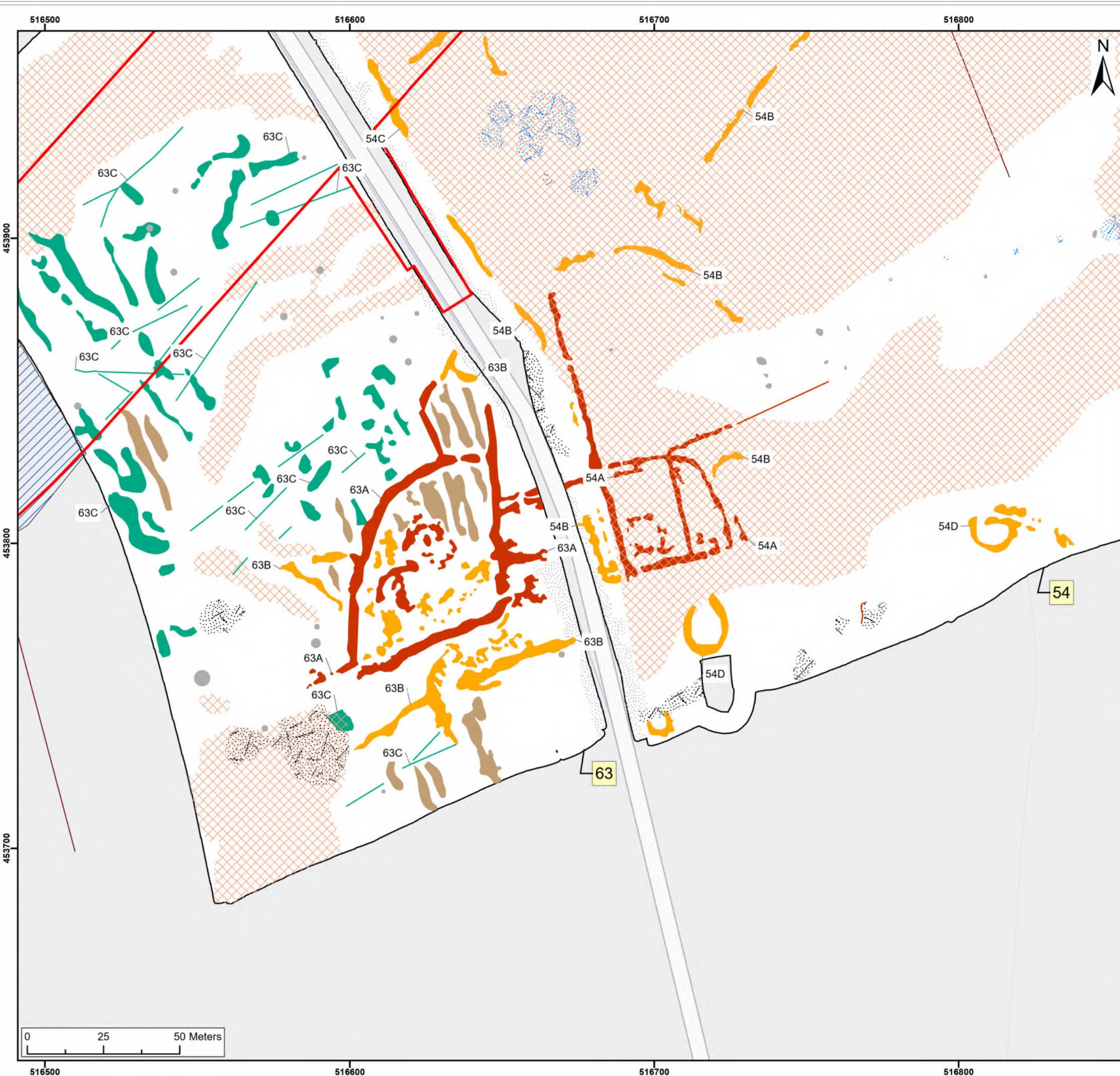
Title: Archive Interpretation:
54,63

Figure:22-7-479 Drawing No: PB2340-RHD-ZZ-ZZ-DR-Z-0479

Co-ordinate system: British National Grid	Page Size: A3	Scale: 1:1,250
--	------------------	-------------------

Project: Dogger Bank South Offshore Wind Farms	Report: Archaeological Geophysical Survey Report
--	--





- Legend:**
- Onshore Development Area
 - Outstanding
 - Anomaly (Probable Archaeology)
 - Anomaly (Possible Archaeology)
 - Anomaly (Unclear Origin)
 - Anomaly (Agricultural)
 - Spread (Geology/Natural)
 - Spread (Magnetic Disturbance)
 - Anomaly (Ferrous/Iron Spike)
 - Spread (Ferrous/Iron Spike)
 - Linear Trend (Probable Archaeology)
 - Linear Trend (Unclear Origin)
 - ▲ Historic Environment Records (events) Point
 - Historic Environment Records (events) Line
 - Historic Environment Records (events) Region
 - Historic Environment Records (monuments) Monument, Building, Find spot
 - Historic Environment Records (monuments) Monument
 - Historic Environment Records (monuments) Monument
 - APS Mapping

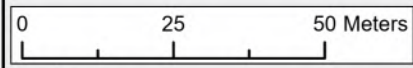
SX	P05	24/01/2024	Draft	SO	AG	JL
SUI	REV	DATE	DESCRIPTION	DRW	CHK	APR

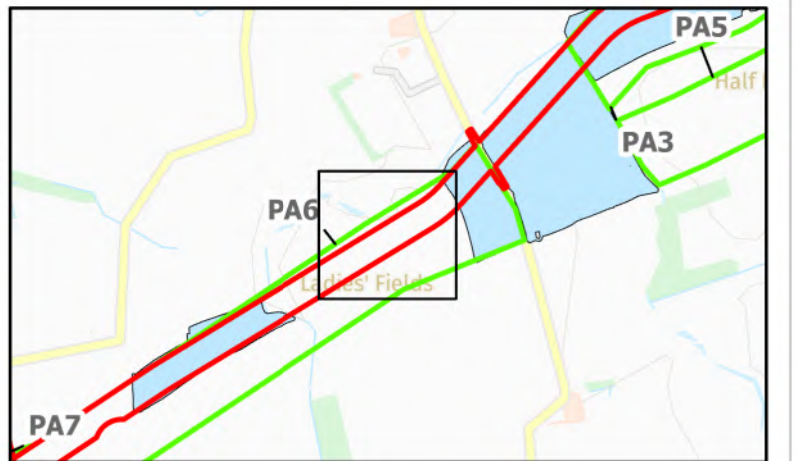
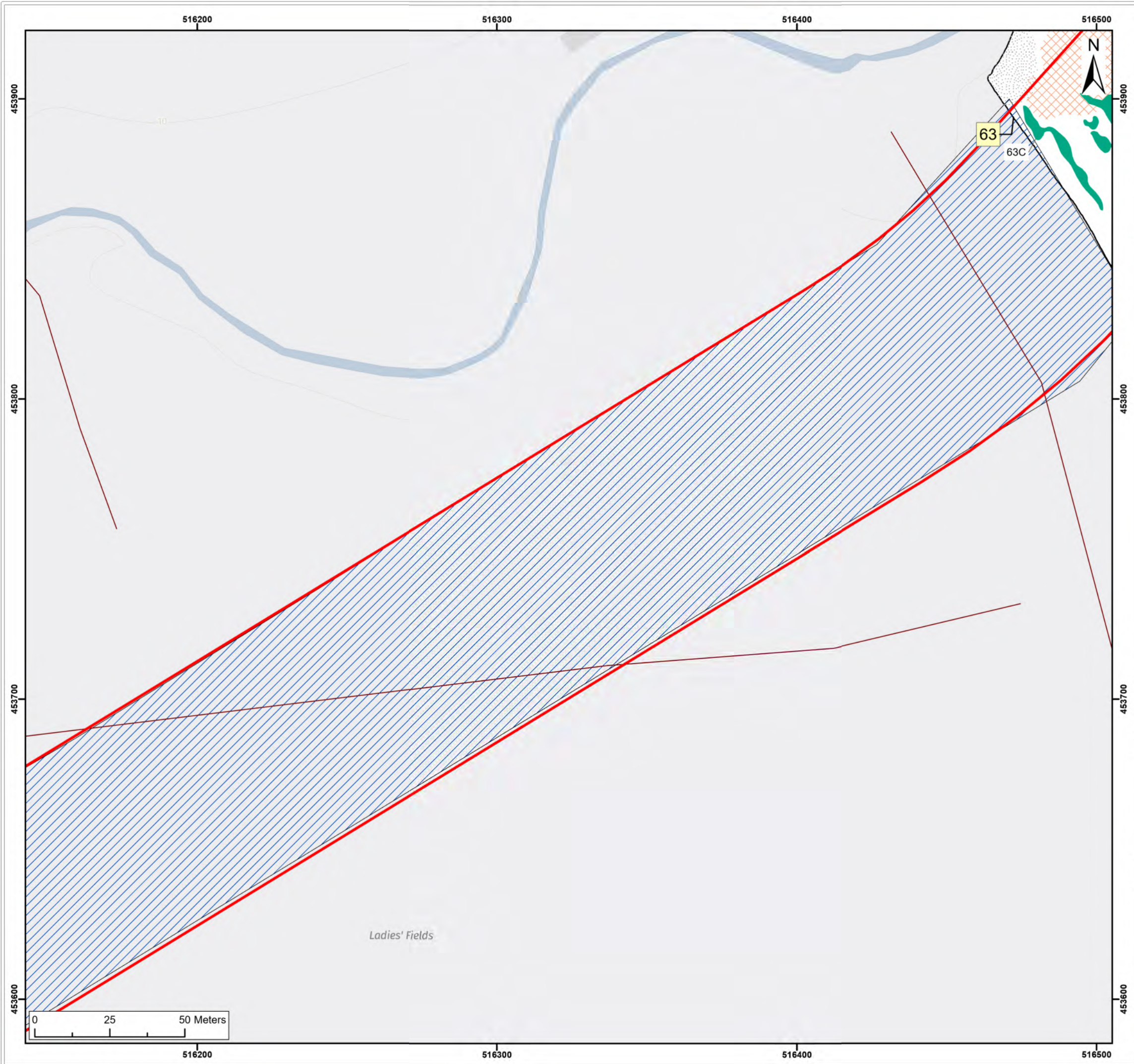
Title: Archive Interpretation:
54,63

Figure:22-7-480 Drawing No: PB2340-RHD-ZZ-ZZ-DR-Z-0480

Co-ordinate system: British National Grid	Page Size: A3	Scale: 1:1,250
--	------------------	-------------------

Project: Dogger Bank South Offshore Wind Farms	Report: Archaeological Geophysical Survey Report
--	--





Legend:

- Onshore Development Area
- Outstanding
- Anomaly (Unclear Origin)
- Spread (Geology/Natural)
- Spread (Ferrous/Iron Spike)

Historic Environment Records (events)

- ▲ Point
- Line
- Region

Historic Environment Records (monuments)

- Monument, Building, Find spot
- Monument
- Monument

APS Mapping

- APS Mapping

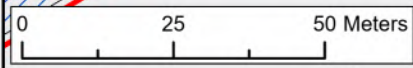
SX	P05	24/01/2024	Draft	SO	AG	JL
SUI	REV	DATE	DESCRIPTION	DRW	CHK	APR

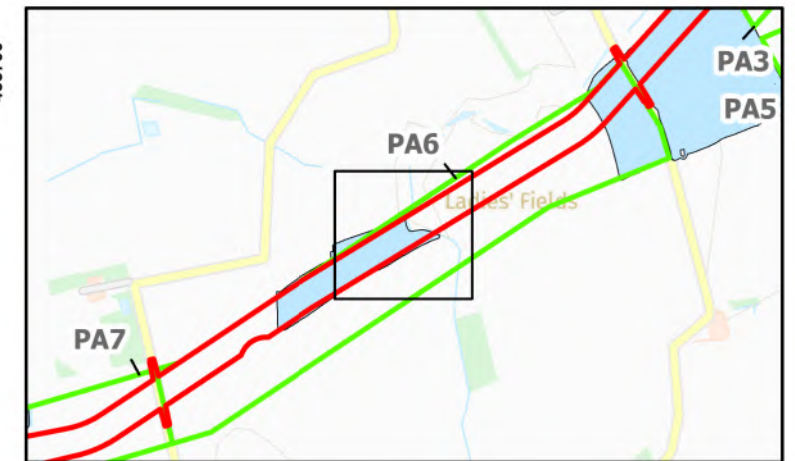
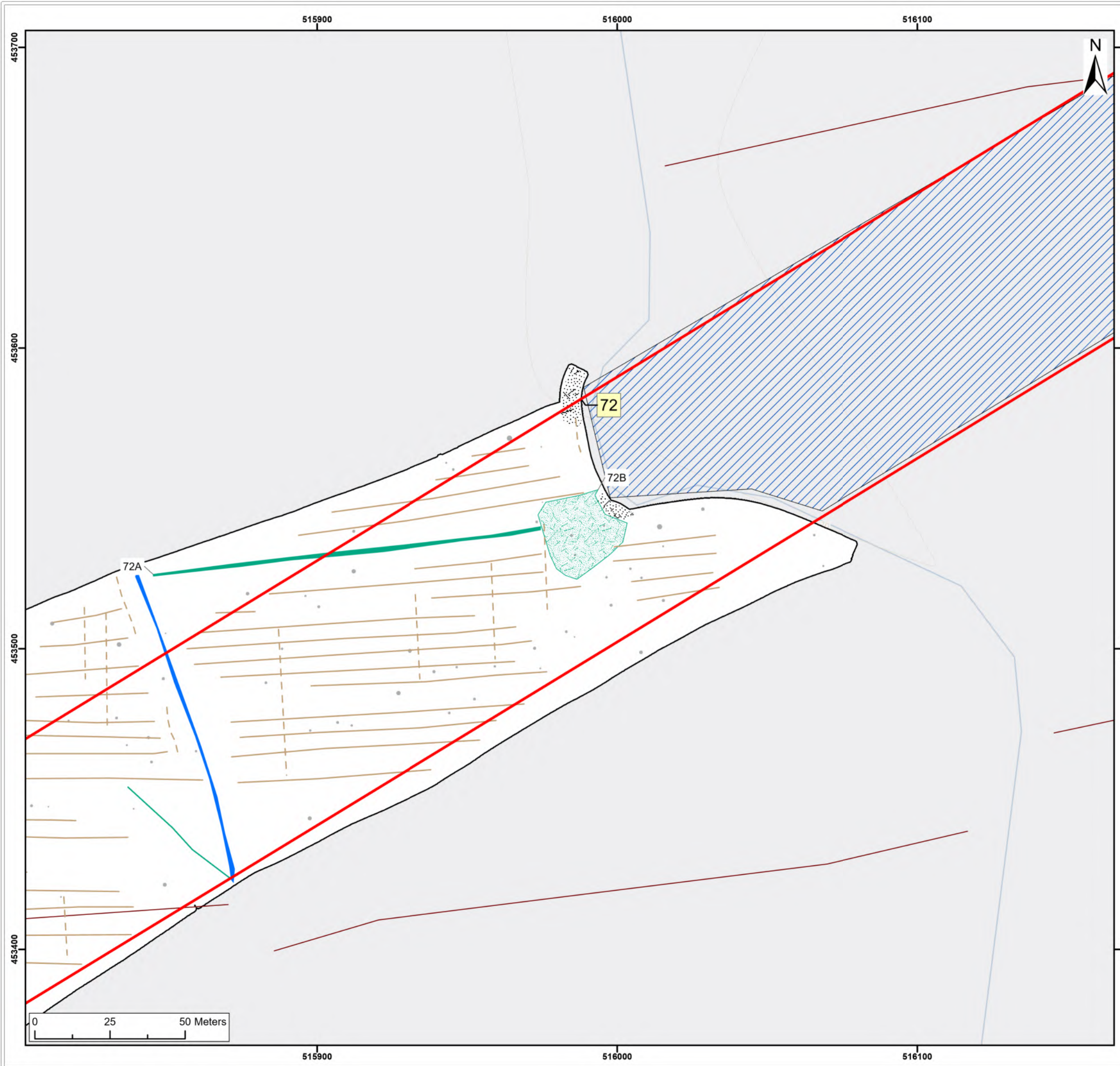
Title: **Archive Interpretation: Outstanding**

Figure:22-7-481 | Drawing No: PB2340-RHD-ZZ-ZZ-DR-Z-0481

Co-ordinate system: British National Grid | Page Size: A3 | Scale: 1:1,250

Project: **Dogger Bank South Offshore Wind Farms** | Report: **Archaeological Geophysical Survey Report**





- Legend:
- Onshore Development Area
 - Outstanding
 - Anomaly (Historic Feature)
 - Anomaly (Unclear Origin)
 - Spread (Unclear Origin)
 - Spread (Magnetic Disturbance)
 - Anomaly (Ferrous/Iron Spike)
 - Linear Trend (Unclear Origin)
 - Linear Trend (Agricultural, Ploughing)
 - Linear Trend (Agricultural, Ridge and Furrow)
 - █ Historic Environment Records (events)
 - ▲ Point
 - Line
 - Region
 - █ Historic Environment Records (monuments)
 - Monument, Building, Find spot
 - Monument
 - Monument
 - APS Mapping

SX	P05	24/01/2024	Draft	SO	AG	JL
SUI	REV	DATE	DESCRIPTION	DRW	CHK	APR

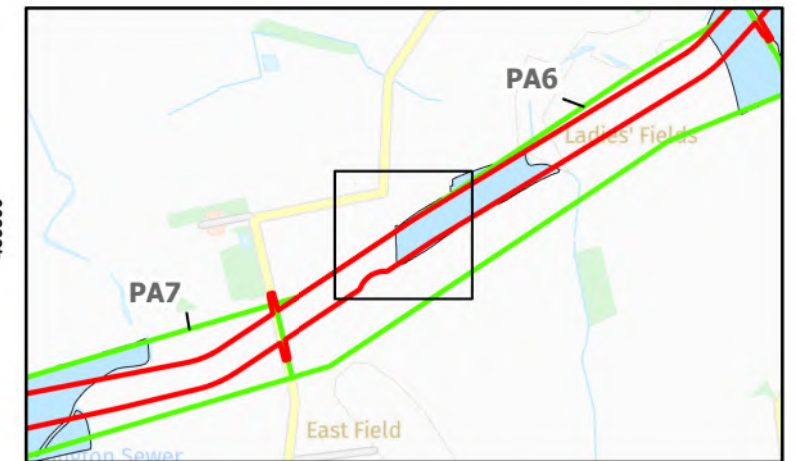
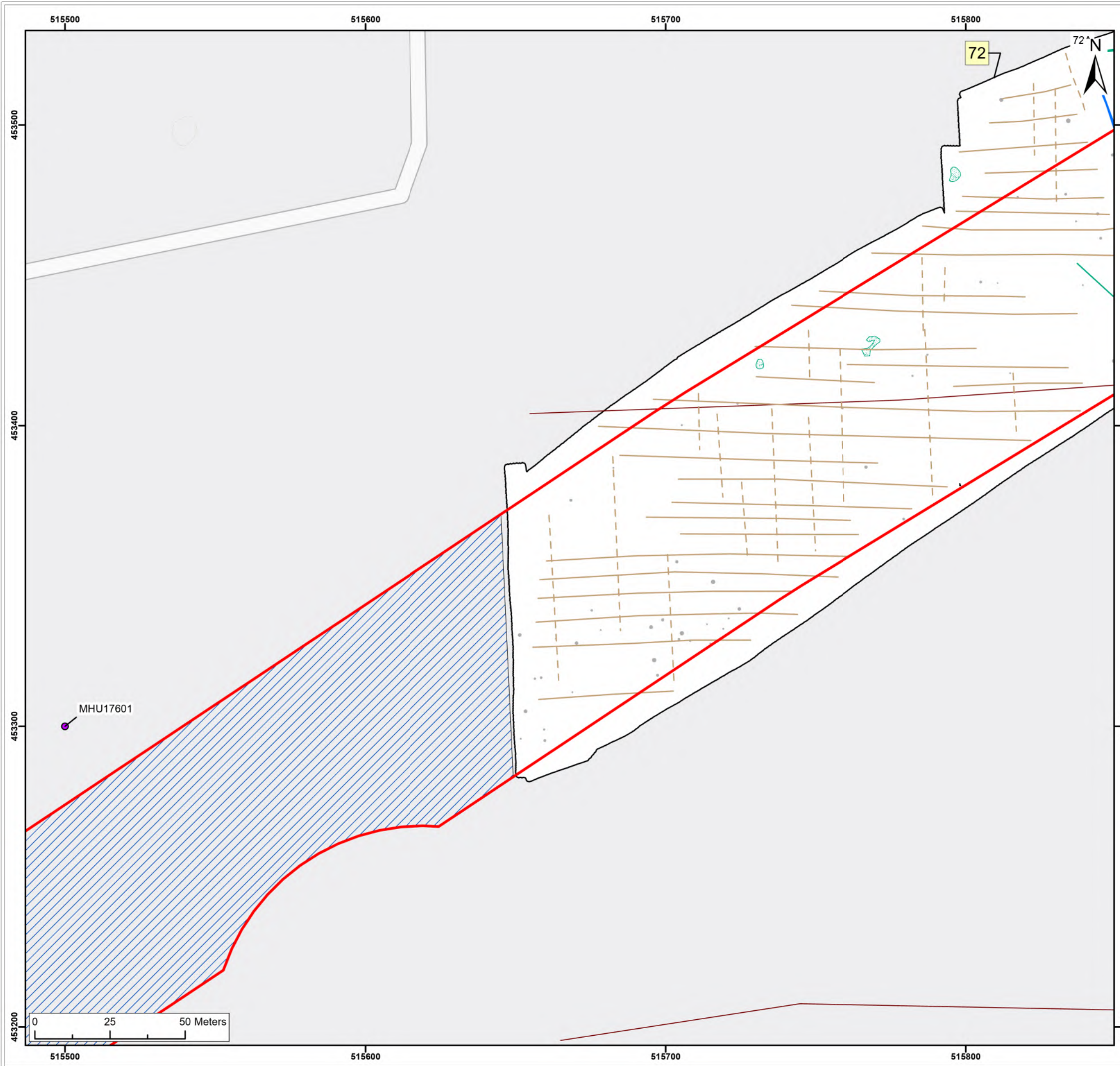
Title: Archive Interpretation:
72

Figure:22-7-482 Drawing No: PB2340-RHD-ZZ-ZZ-DR-Z-0482

Co-ordinate system: British National Grid	Page Size: A3	Scale: 1:1,250
--	------------------	-------------------

Project: Dogger Bank South Offshore Wind Farms	Report: Archaeological Geophysical Survey Report
--	--





Legend:

- Onshore Development Area
- Outstanding
- Anomaly (Historic Feature)
- Anomaly (Unclear Origin)
- Spread (Unclear Origin)
- Anomaly (Ferrous/Iron Spike)
- Linear Trend (Unclear Origin)
- Linear Trend (Agricultural, Ploughing)
- Linear Trend (Agricultural, Ridge and Furrow)

Historic Environment Records (events)

- ▲ Point
- Line
- Region

Historic Environment Records (monuments)

- Monument, Building, Find spot
- Monument
- Monument

APS Mapping

- APS Mapping

SX	P05	24/01/2024	Draft	SO	AG	JL
SUI	REV	DATE	DESCRIPTION	DRW	CHK	APR

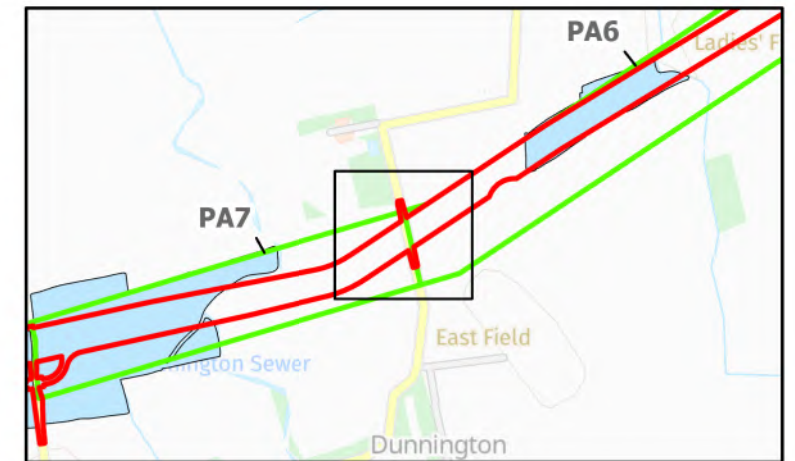
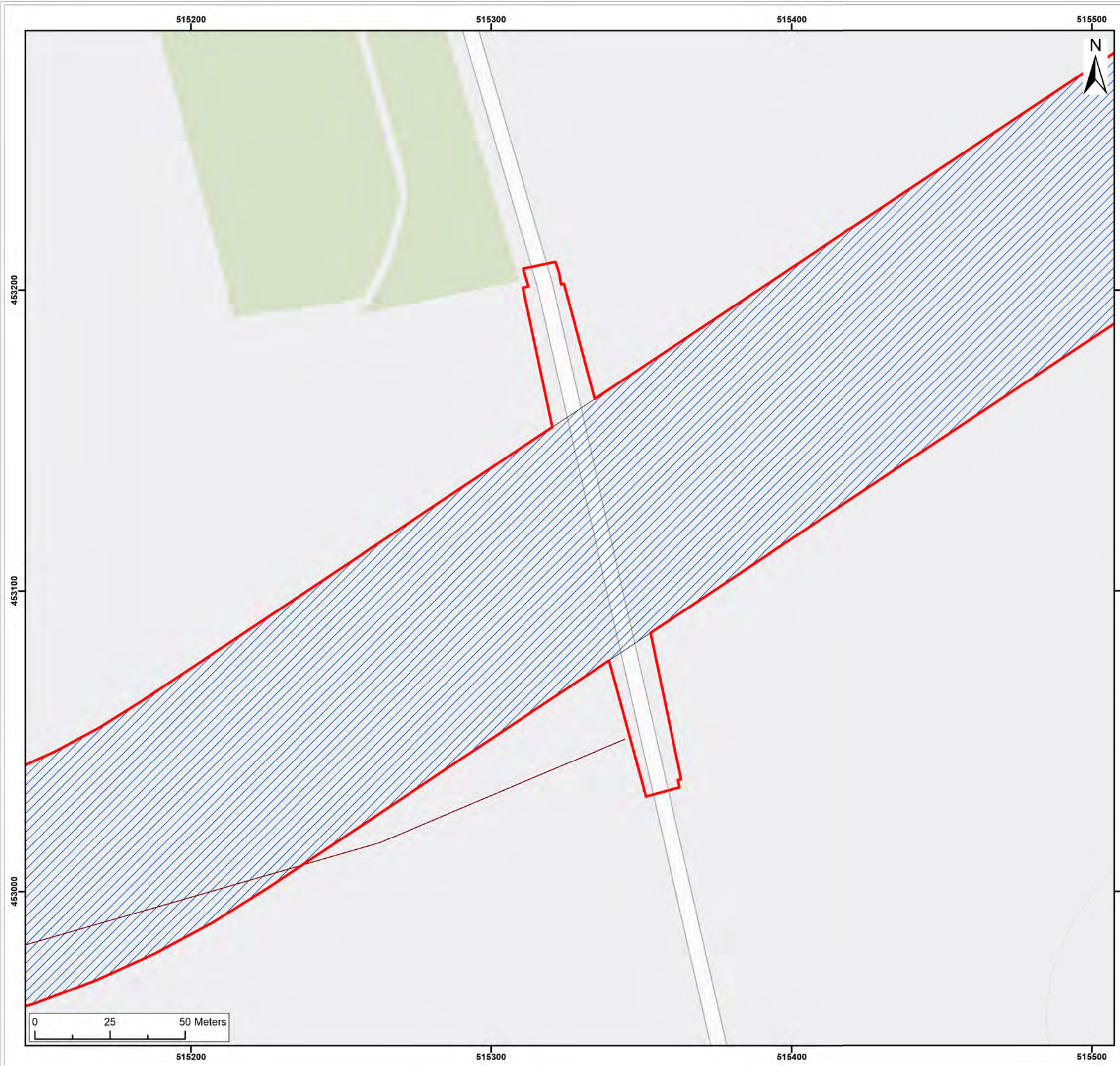
Title: Archive Interpretation: 72

Figure:22-7-483 Drawing No: PB2340-RHD-ZZ-ZZ-DR-Z-0483

Co-ordinate system: British National Grid	Page Size: A3	Scale: 1:1,250
--	------------------	-------------------

Project: Dogger Bank South Offshore Wind Farms	Report: Archaeological Geophysical Survey Report
--	--





Legend:

- Onshore Development Area
- Outstanding

Historic Environment Records (events)

- ▲ Point
- Line
- Region

Historic Environment Records (monuments)

- Monument, Building, Find spot
- Monument
- Monument

APS Mapping

- APS Mapping

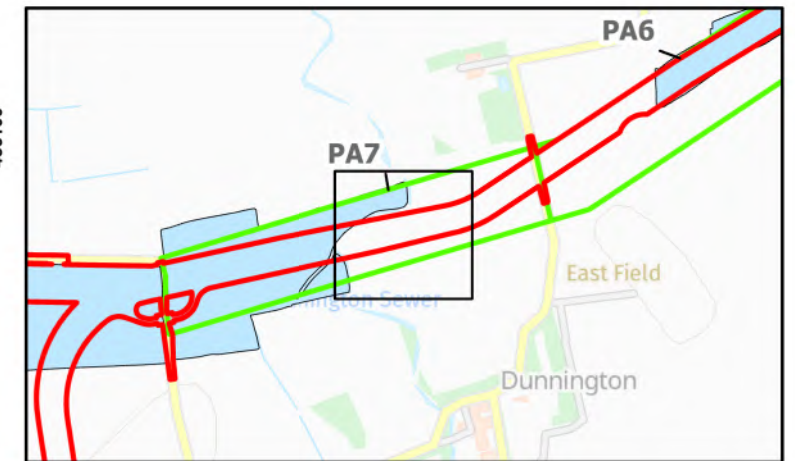
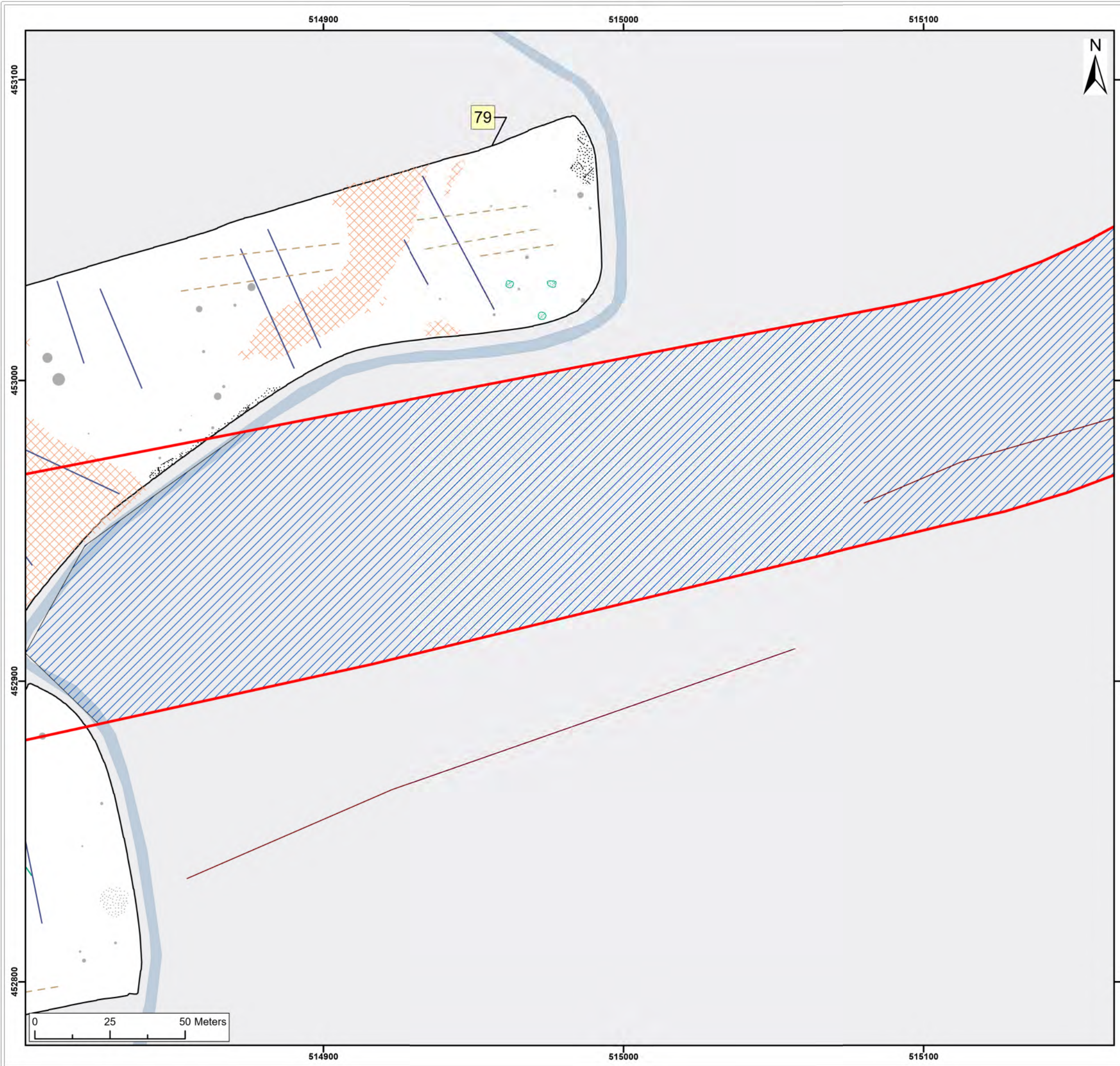
SX	P05	24/01/2024	Draft	SO	AG	JL
SUI	REV	DATE	DESCRIPTION	DRW	CHK	APR

Title: Archive Interpretation: Outstanding

Figure:22-7-484 Drawing No: PB2340-RHD-ZZ-ZZ-DR-Z-0484

Co-ordinate system: British National Grid	Page Size: A3	Scale: 1:1,250
Project: Dogger Bank South Offshore Wind Farms	Report: Archaeological Geophysical Survey Report	





- Legend:**
- Onshore Development Area
 - Outstanding
 - Spread (Unclear Origin)
 - Spread (Geology/Natural)
 - Spread (Magnetic Disturbance)
 - Anomaly (Ferrous/Iron Spike)
 - Spread (Ferrous/Iron Spike)
 - Linear Trend (Unclear Origin)
 - Linear Trend (Agricultural, Ploughing)
 - Linear Trend (Drainage)
- Historic Environment Records (events)**
- ▲ Point
 - Line
 - Region
- Historic Environment Records (monuments)**
- Monument, Building, Find spot
 - Monument
 - Monument
- APS Mapping**
- APS Mapping

SX	P05	24/01/2024	Draft	SO	AG	JL
SUI	REV	DATE	DESCRIPTION	DRW	CHK	APR

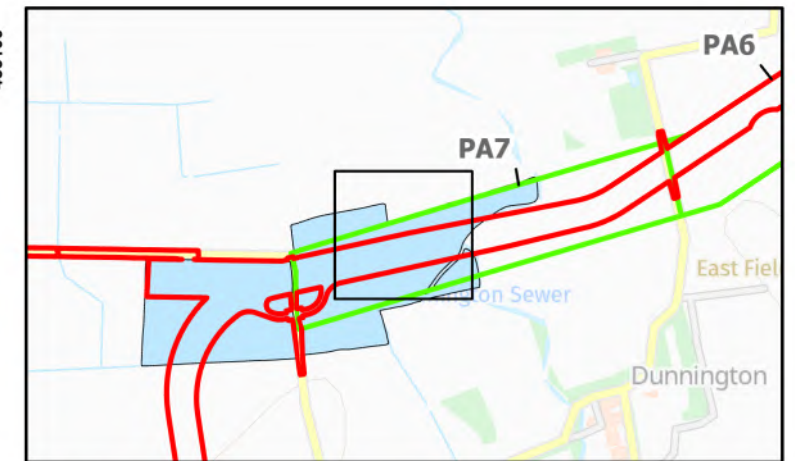
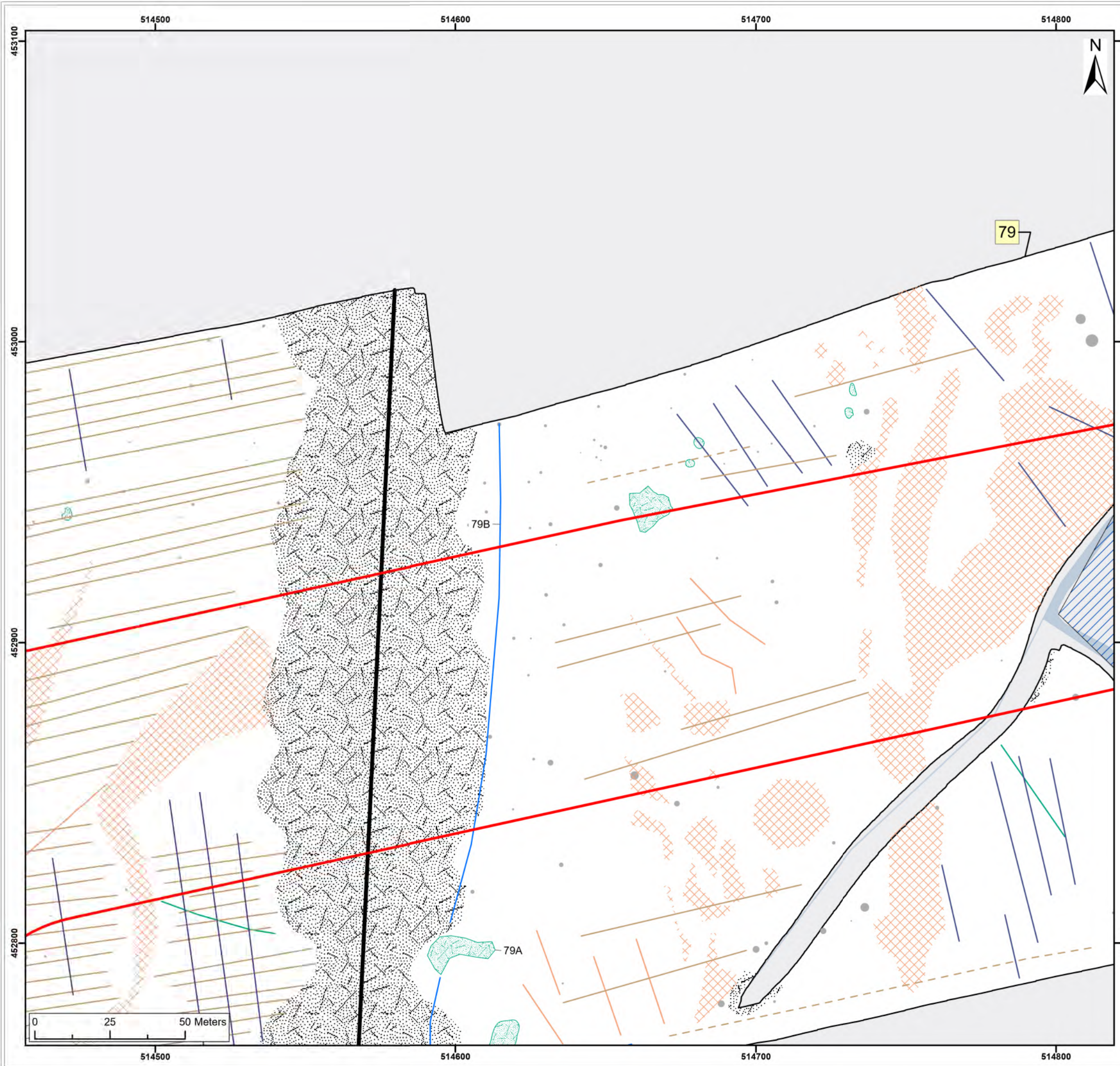
Title: Archive Interpretation: 79

Figure:22-7-485 Drawing No: PB2340-RHD-ZZ-ZZ-DR-Z-0485

Co-ordinate system: British National Grid Page Size: A3 Scale: 1:1,250

Project: Dogger Bank South Offshore Wind Farms Report: Archaeological Geophysical Survey Report



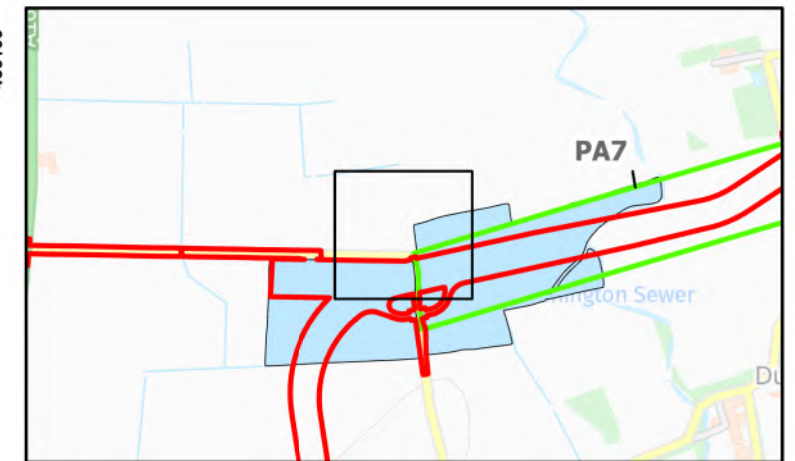
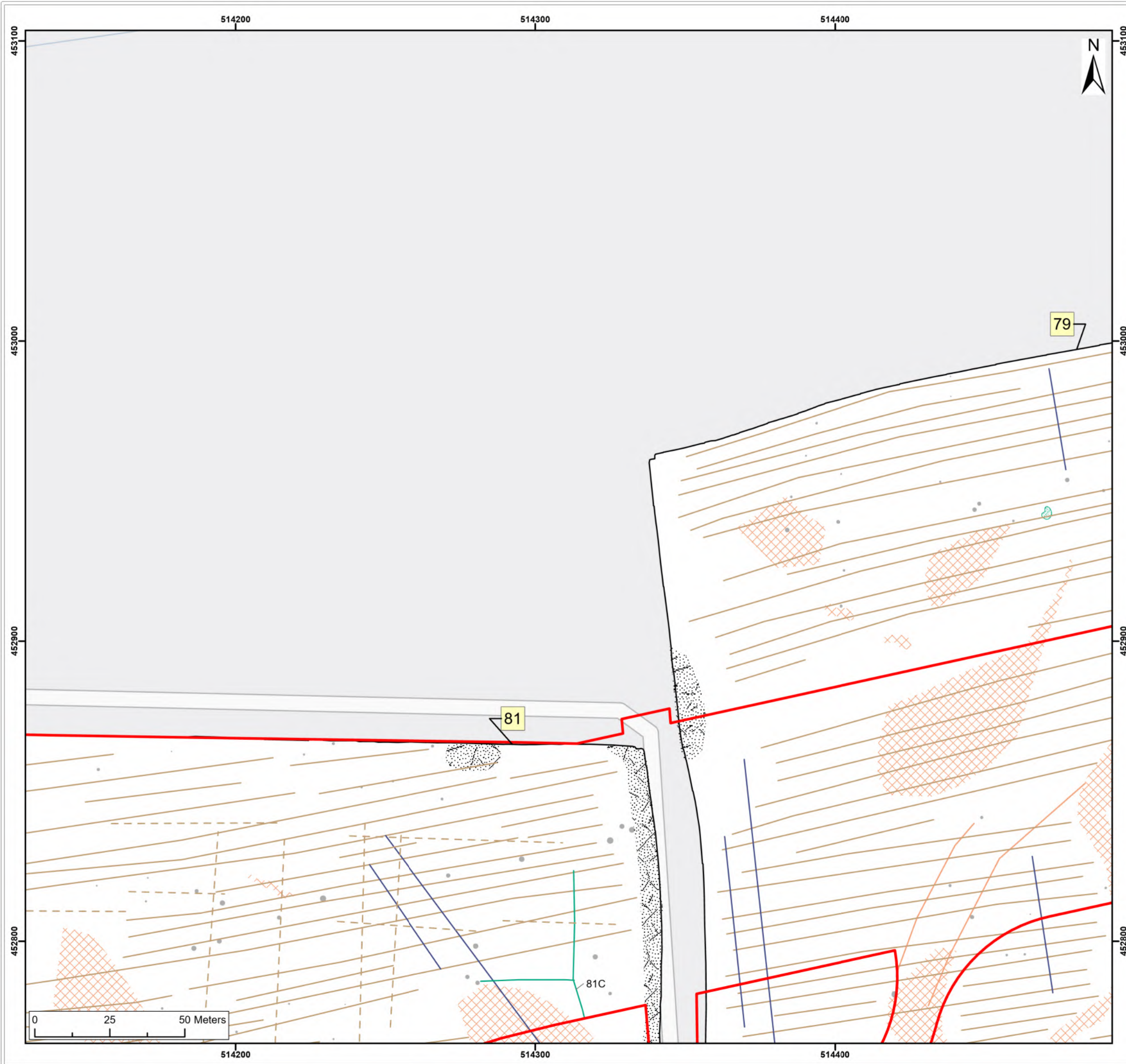


Legend:

Onshore Development Area	Historic Environment Records (events)
Outstanding	Point
Spread (Unclear Origin)	Line
Spread (Geology/Natural)	Region
Spread (Magnetic Disturbance)	Historic Environment Records (monuments)
Anomaly (Ferrous/Iron Spike)	Monument, Building, Find spot
Linear Trend (Historic Feature)	Monument
Linear Trend (Unclear Origin)	Monument
Linear Trend (Agricultural, Ploughing)	
Linear Trend (Agricultural, Ridge and Furrow)	
Linear Trend (Drainage)	
Linear Trend (Geology/Natural)	
Linear Trend (Service)	

SX	P05	24/01/2024	Draft	SO	AG	JL
SUI	REV	DATE	DESCRIPTION	DRW	CHK	APR
Title: Archive Interpretation: 79						
Figure:22-7-486		Drawing No: PB2340-RHD-ZZ-ZZ-DR-Z-0486				
Co-ordinate system: British National Grid			Page Size: A3	Scale: 1:1,250		
Project: Dogger Bank South Offshore Wind Farms			Report: Archaeological Geophysical Survey Report			





Legend:

Onshore Development Area	Historic Environment Records (events)
Spread (Unclear Origin)	Point
Spread (Geology/Natural)	Line
Spread (Magnetic Disturbance)	Region
Anomaly (Ferrous/Iron Spike)	Historic Environment Records (monuments)
Linear Trend (Unclear Origin)	Monument, Building, Find spot
Linear Trend (Agricultural, Ploughing)	Monument
Linear Trend (Agricultural, Ridge and Furrow)	Monument
Linear Trend (Drainage)	
Linear Trend (Geology/Natural)	


SX	P05	24/01/2024	Draft	SO	AG	JL
SUI	REV	DATE	DESCRIPTION	DRW	CHK	APR

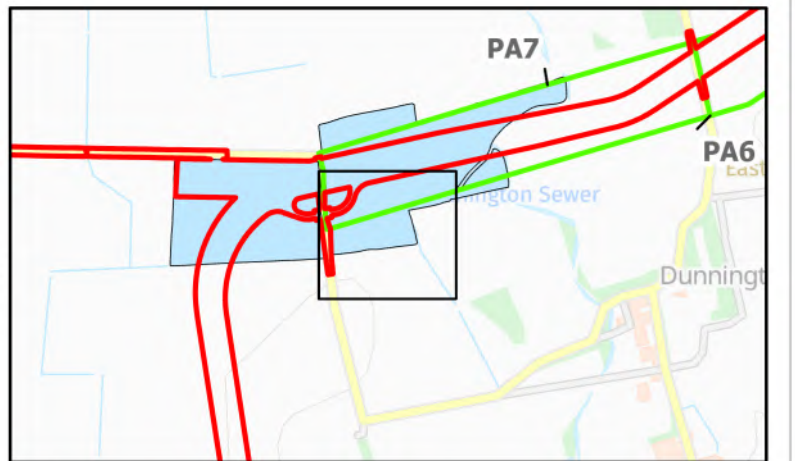
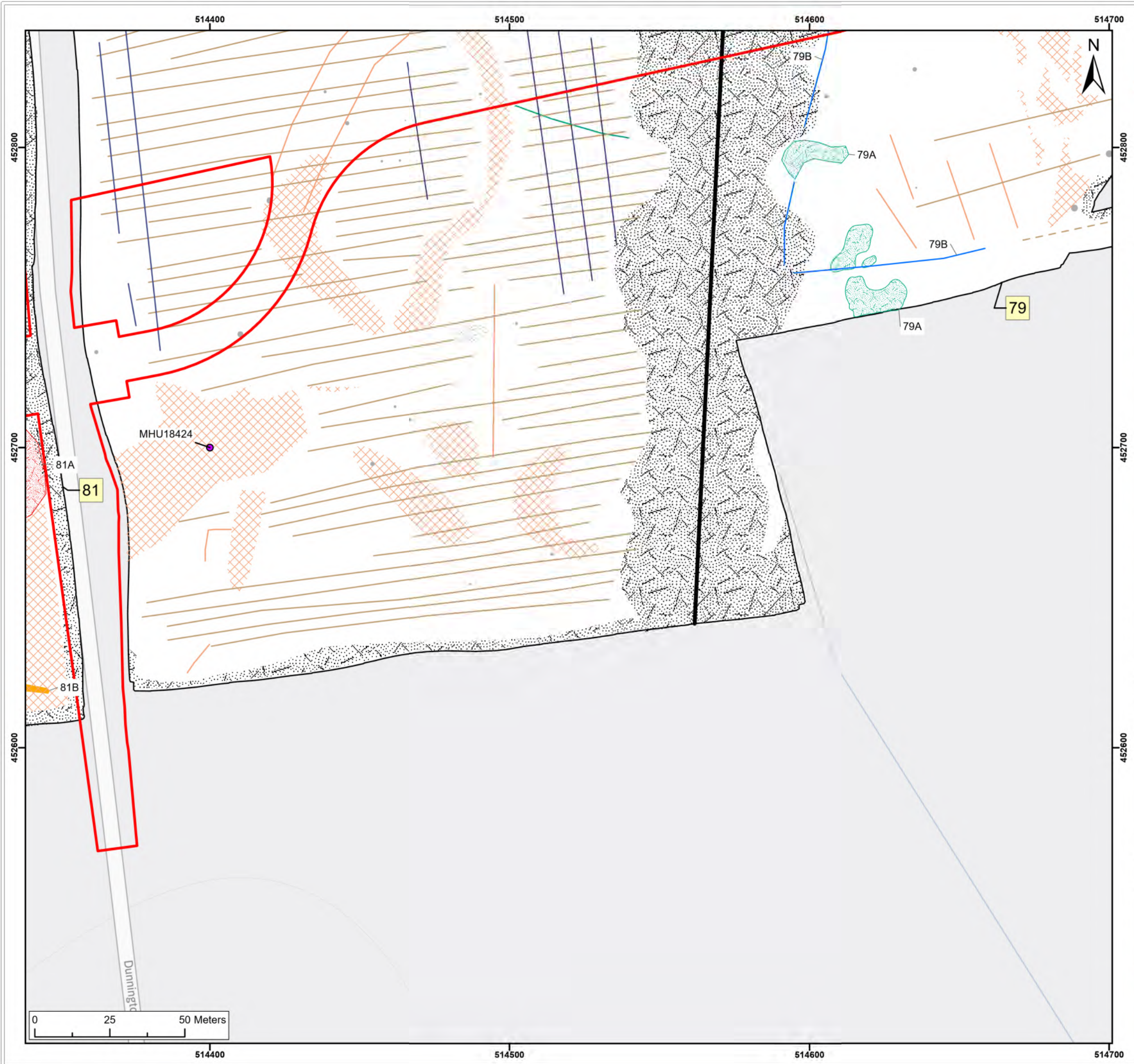
Title: Archive Interpretation:
79, 81

Figure:22-7-487 Drawing No: PB2340-RHD-ZZ-ZZ-DR-Z-0487

Co-ordinate system: British National Grid	Page Size: A3	Scale: 1:1,250
--	------------------	-------------------

Project: Dogger Bank South Offshore Wind Farms	Report: Archaeological Geophysical Survey Report
--	--





Legend:

Onshore Development Area	Historic Environment Records (events)
Spread (Probable Archaeology)	Point
Anomaly (Possible Archaeology)	Line
Spread (Unclear Origin)	Region
Spread (Geology/Natural)	Historic Environment Records (monuments)
Spread (Magnetic Disturbance)	Monument, Building, Find spot
Anomaly (Ferrous/Iron Spike)	Monument
Spread (Ferrous/Iron Spike)	Monument
Linear Trend (Historic Feature)	
Linear Trend (Unclear Origin)	
Linear Trend (Agricultural, Ploughing)	
Linear Trend (Agricultural, Ridge and Furrow)	
Linear Trend (Drainage)	
Linear Trend (Geology/Natural)	
Linear Trend (Service)	

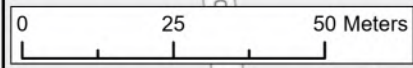
SX	P05	24/01/2024	Draft	SO	AG	JL
SUI	REV	DATE	DESCRIPTION	DRW	CHK	APR

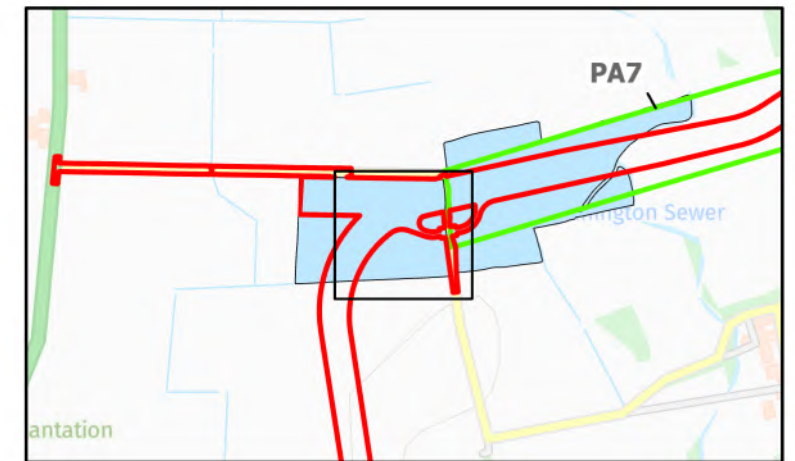
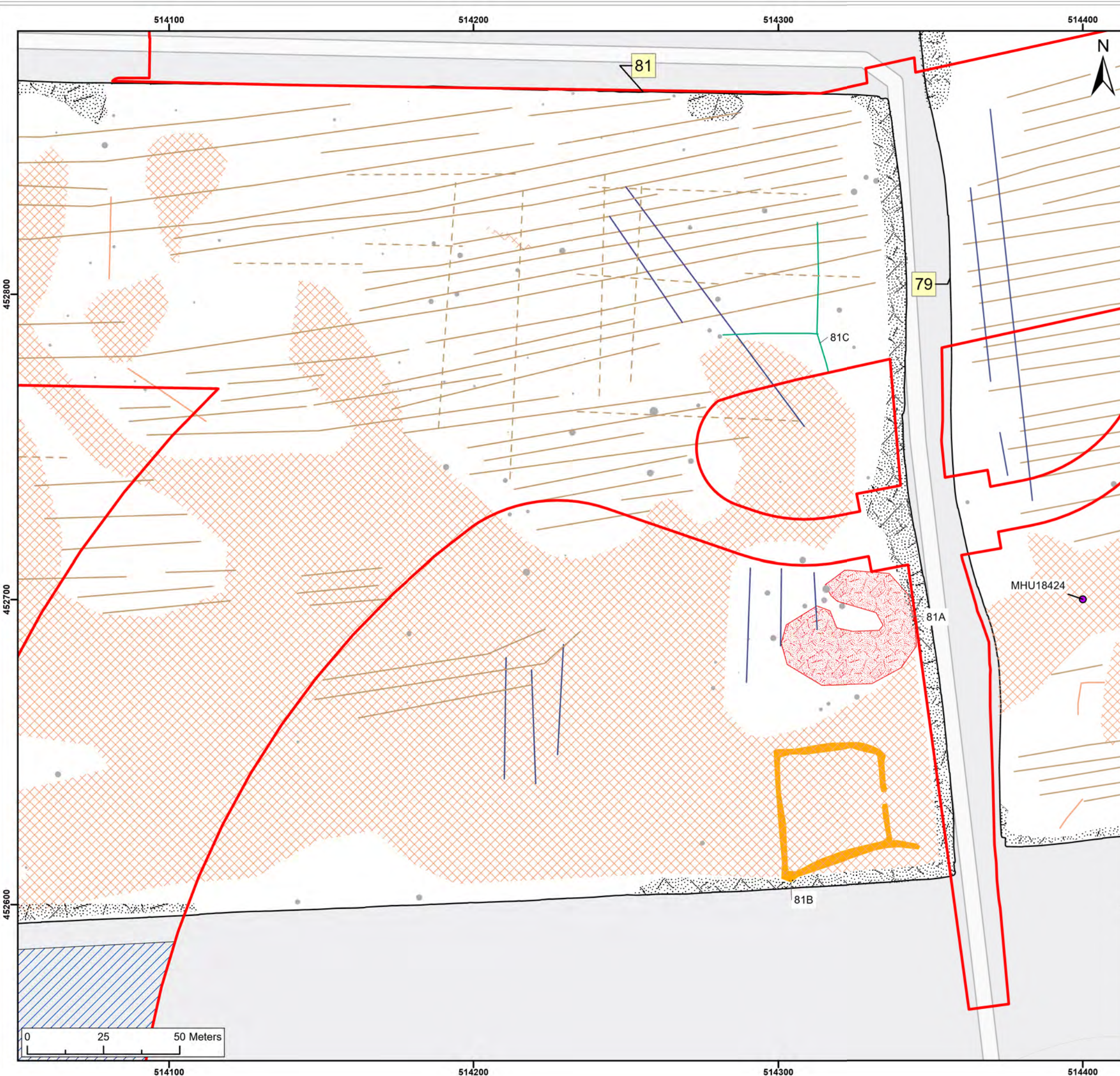
Title:
Archive Interpretation:
79, 81

Figure:22-7-488 Drawing No: PB2340-RHD-ZZ-ZZ-DR-Z-0488

Co-ordinate system: British National Grid	Page Size: A3	Scale: 1:1,250
--	------------------	-------------------

Project: Dogger Bank South Offshore Wind Farms	Report: Archaeological Geophysical Survey Report
--	--





Legend:

Onshore Development Area	Historic Environment Records (events)
Outstanding	Point
Spread (Probable Archaeology)	Line
Anomaly (Possible Archaeology)	Region
Spread (Geology/Natural)	Historic Environment Records (monuments)
Spread (Magnetic Disturbance)	Monument, Building, Find spot
Anomaly (Ferrous/Iron Spike)	Monument
Linear Trend (Unclear Origin)	Monument
Linear Trend (Agricultural, Ploughing)	
Linear Trend (Agricultural, Ridge and Furrow)	
Linear Trend (Drainage)	
Linear Trend (Geology/Natural)	

SX	P05	24/01/2024	Draft	SO	AG	JL
SUI	REV	DATE	DESCRIPTION	DRW	CHK	APR

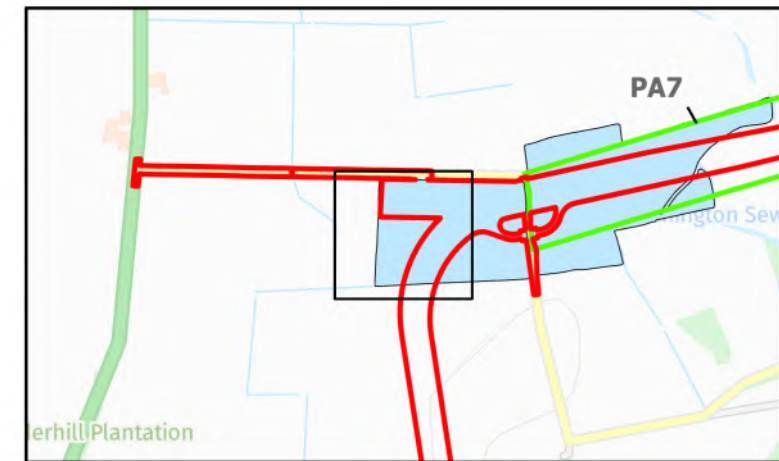
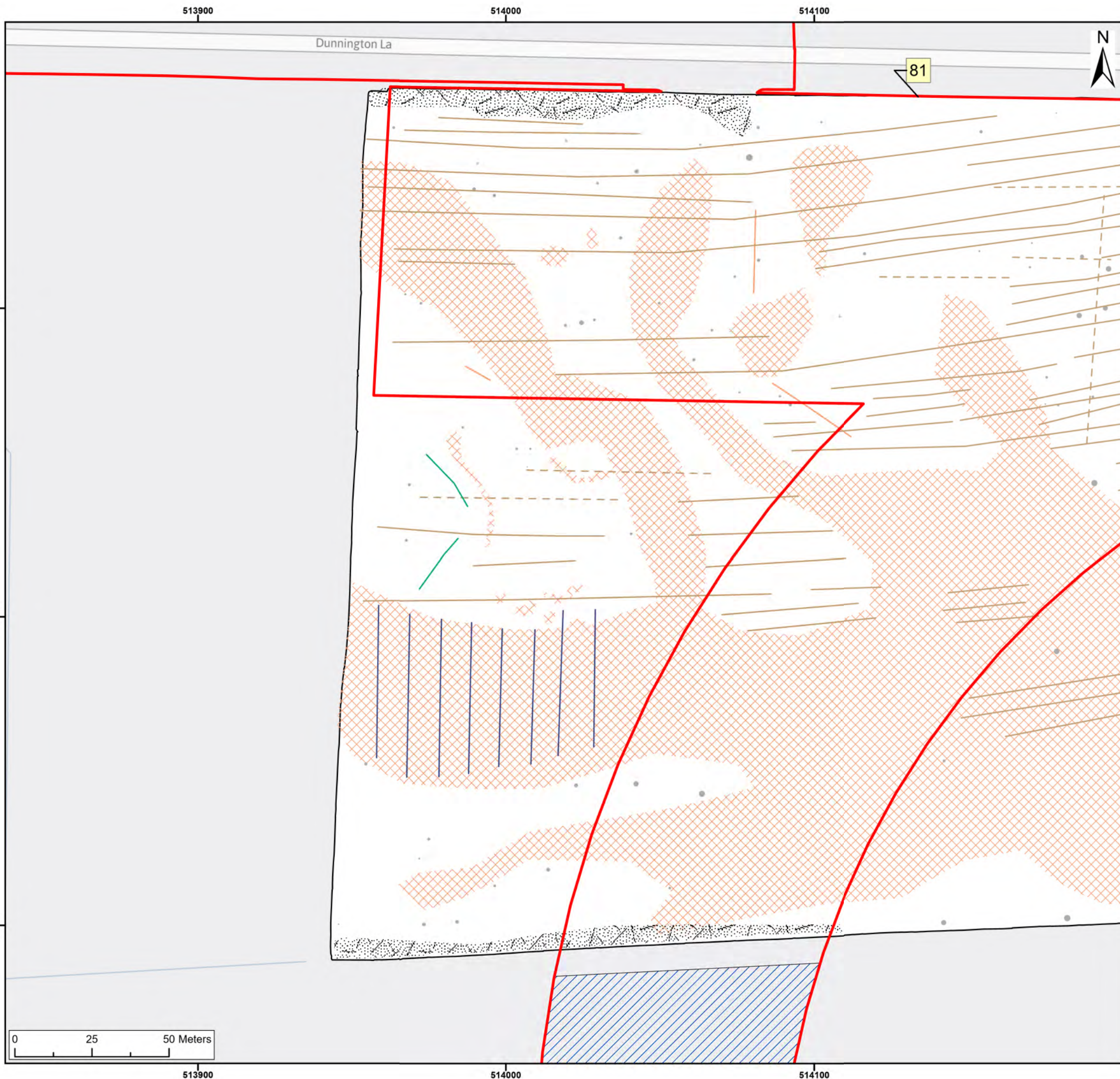
Title: Archive Interpretation: 79, 81

Figure:22-7-489 Drawing No: PB2340-RHD-ZZ-ZZ-DR-Z-0489

Co-ordinate system: British National Grid	Page Size: A3	Scale: 1:1,250
--	------------------	-------------------

Project: Dogger Bank South Offshore Wind Farms	Report: Archaeological Geophysical Survey Report
--	--





- Legend:**
- Onshore Development Area
 - Outstanding
 - Spread (Geology/Natural)
 - Spread (Magnetic Disturbance)
 - Anomaly (Ferrous/Iron Spike)
 - Linear Trend (Unclear Origin)
 - Linear Trend (Agricultural, Ploughing)
 - Linear Trend (Agricultural, Ridge and Furrow)
 - Linear Trend (Drainage)
 - Linear Trend (Geology/Natural)
- Historic Environment Records (events)**
- ▲ Point
 - Line
 - Region
- Historic Environment Records (monuments)**
- Monument, Building, Find spot
 - Monument
 - Monument

SX	P05	24/01/2024	Draft	SO	AG	JL
SUI	REV	DATE	DESCRIPTION	DRW	CHK	APR

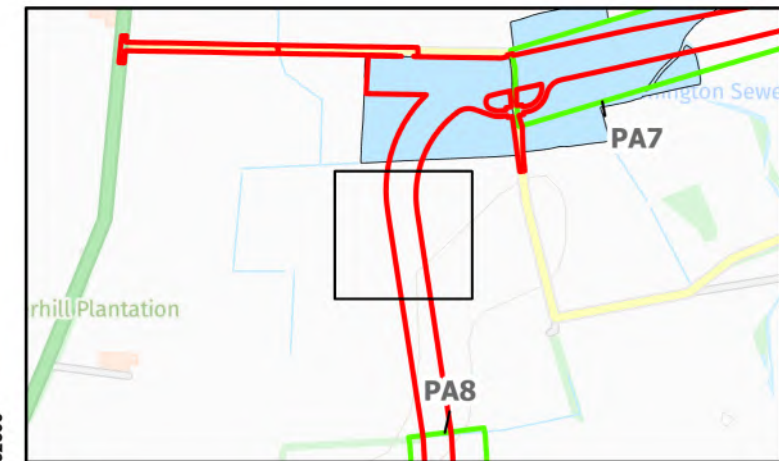
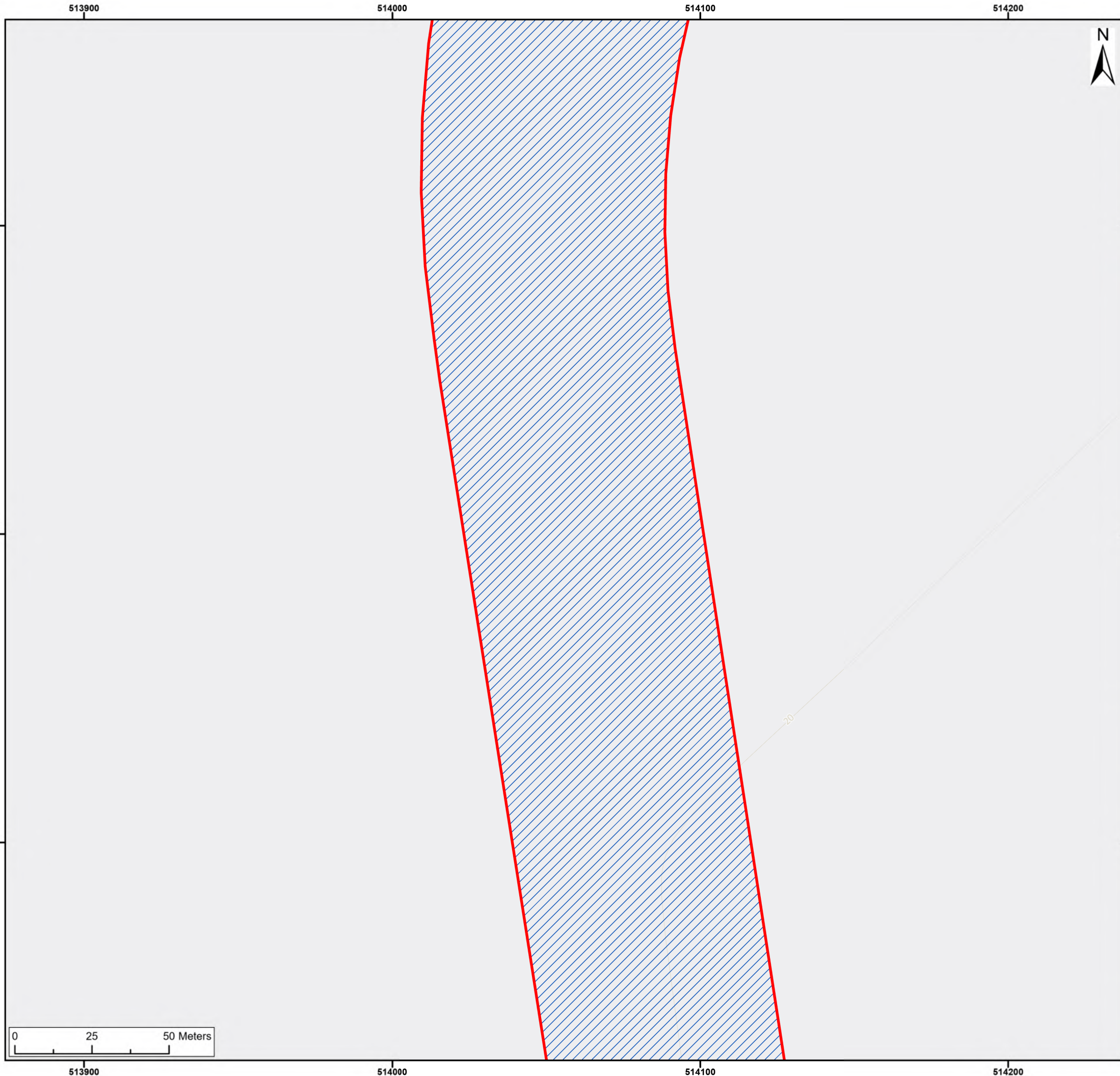
Title: Archive Interpretation: 81

Figure:22-7-490 Drawing No: PB2340-RHD-ZZ-ZZ-DR-Z-0490

Co-ordinate system: British National Grid	Page Size: A3	Scale: 1:1,250
--	------------------	-------------------

Project: Dogger Bank South Offshore Wind Farms	Report: Archaeological Geophysical Survey Report
--	--





- Legend:**
- Onshore Development Area
 - Outstanding
- Historic Environment Records (events)**
- ▲ Point
 - Line
 - Region
- Historic Environment Records (monuments)**
- Monument, Building, Find spot
 - Monument
 - Monument

SX	P05	24/01/2024	Draft	SO	AG	JL
SUI	REV	DATE	DESCRIPTION	DRW	CHK	APR

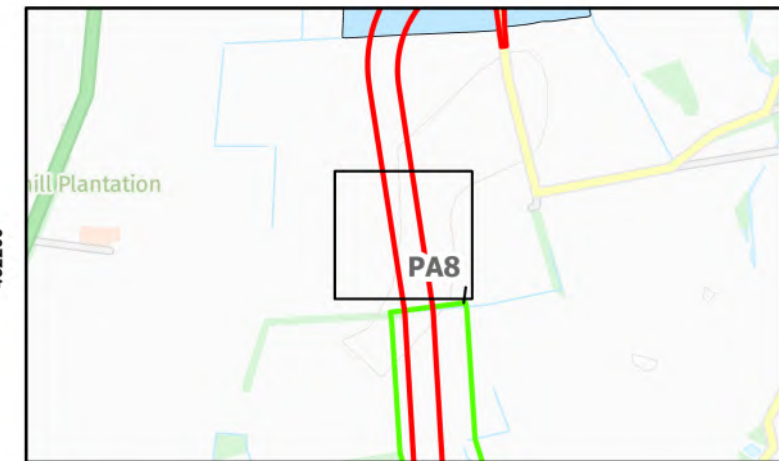
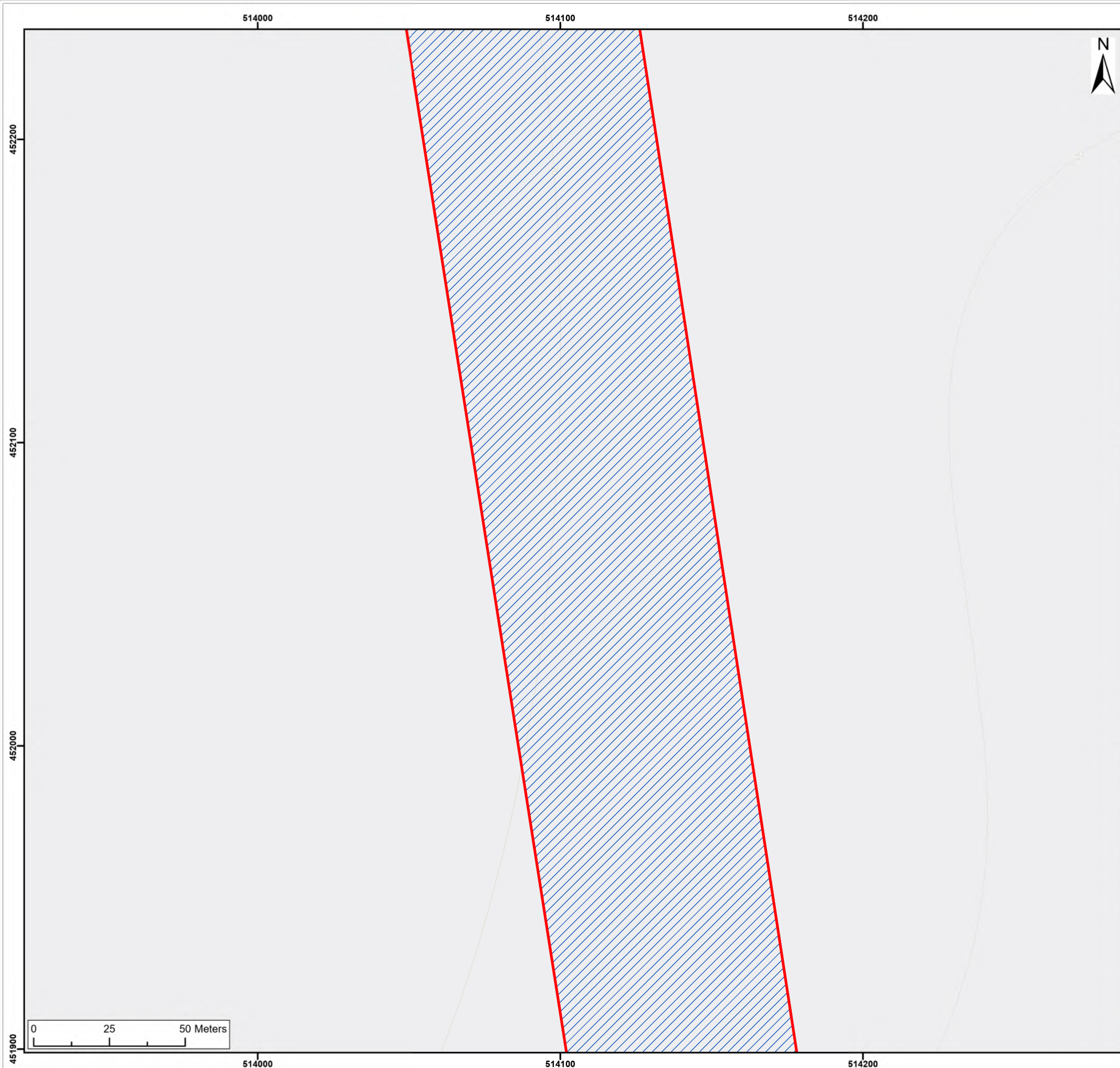
Title: **Archive Interpretation: Outstanding**

Figure:22-7-491 Drawing No: PB2340-RHD-ZZ-ZZ-DR-Z-0491

Co-ordinate system: British National Grid	Page Size: A3	Scale: 1:1,250
--	------------------	-------------------

Project: Dogger Bank South Offshore Wind Farms	Report: Archaeological Geophysical Survey Report
--	--





Legend:

- Onshore Development Area
- Outstanding

Historic Environment Records (events)

- ▲ Point
- Line
- Region

Historic Environment Records (monuments)

- Monument, Building, Find spot
- Monument
- Monument

SX	P05	24/01/2024	Draft	SO	AG	JL
SUI	REV	DATE	DESCRIPTION	DRW	CHK	APR

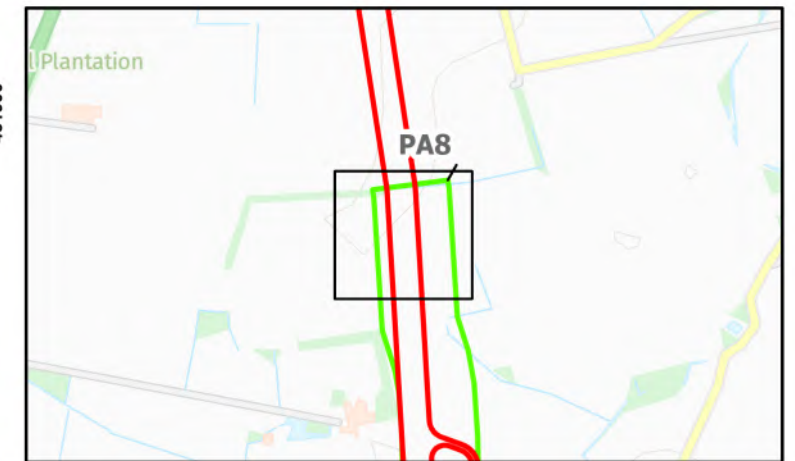
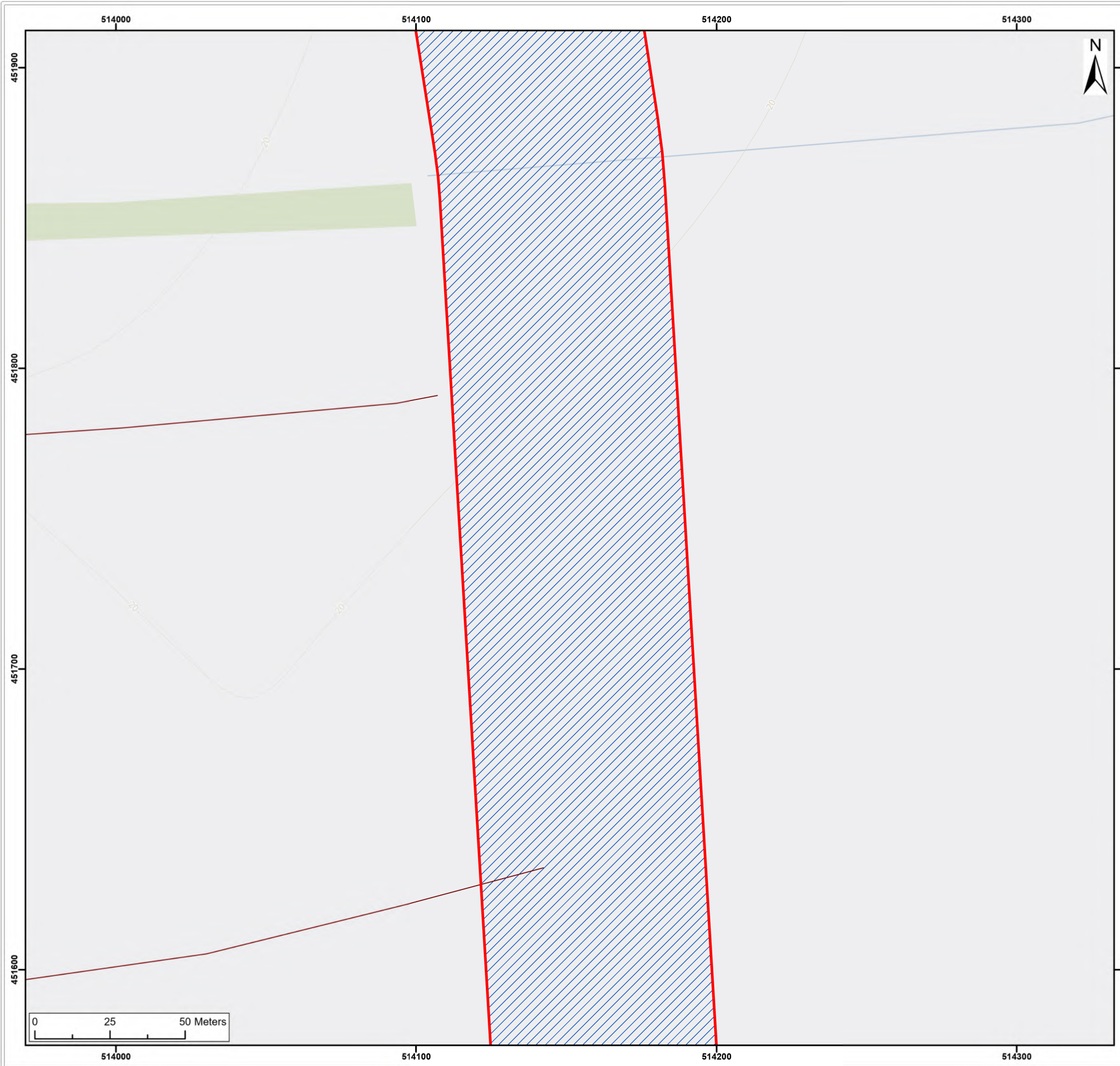
Title:
 Archive Interpretation:
 Outstanding

Figure:22-7-492 Drawing No: PB2340-RHD-ZZ-ZZ-DR-Z-0492

Co-ordinate system: British National Grid	Page Size: A3	Scale: 1:1,250
--	------------------	-------------------

Project: Dogger Bank South Offshore Wind Farms	Report: Archaeological Geophysical Survey Report
--	--





Legend:

- Onshore Development Area
- Outstanding

Historic Environment Records (events)

- ▲ Point
- Line
- Region

Historic Environment Records (monuments)

- Monument, Building, Find spot
- Monument
- Monument

APS Mapping

- APS Mapping

SX	P05	24/01/2024	Draft	SO	AG	JL
SUI	REV	DATE	DESCRIPTION	DRW	CHK	APR

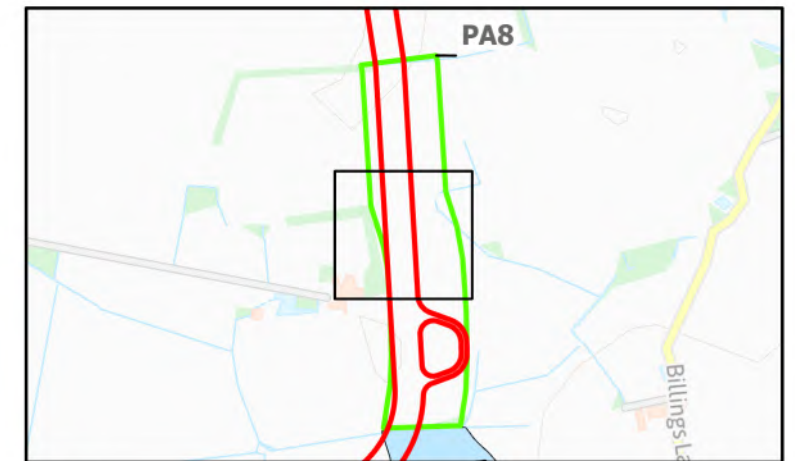
Title: **Archive Interpretation: Outstanding**

Figure:22-7-493 Drawing No: PB2340-RHD-ZZ-ZZ-DR-Z-0493

Co-ordinate system: British National Grid	Page Size: A3	Scale: 1:1,250
--	------------------	-------------------

Project: Dogger Bank South Offshore Wind Farms	Report: Archaeological Geophysical Survey Report
--	--





Legend:

- Onshore Development Area
- Outstanding

Historic Environment Records (events)

- ▲ Point
- Line
- Region

Historic Environment Records (monuments)

- Monument, Building, Find spot
- Monument
- Monument

APS Mapping

- APS Mapping

SX	P05	24/01/2024	Draft			SO	AG	JL
SUI	REV	DATE	DESCRIPTION			DRW	CHK	APR

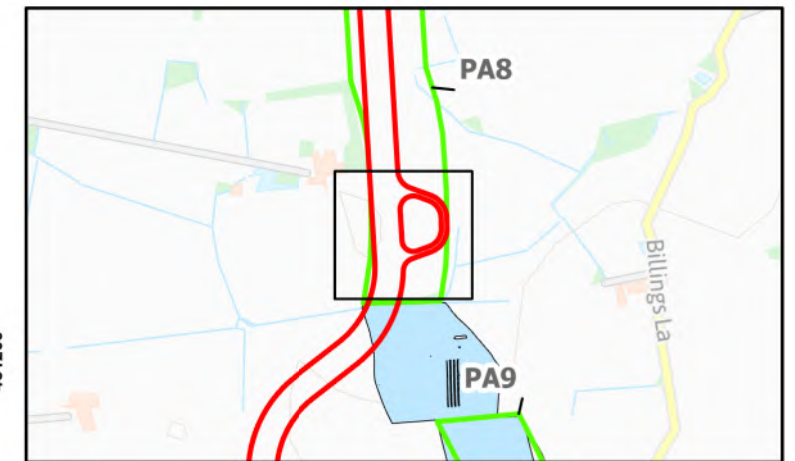
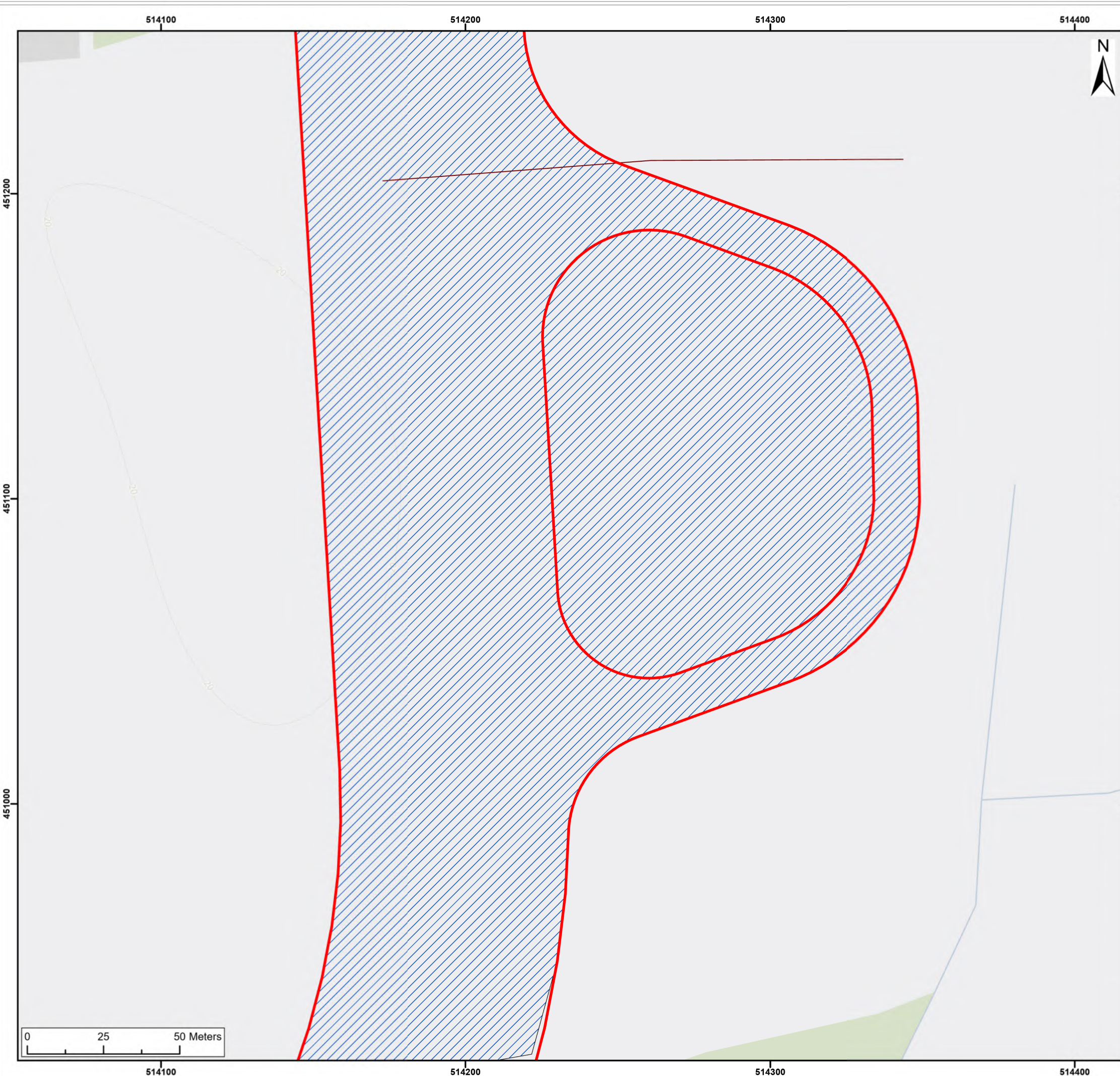
Title:
 Archive Interpretation:
 Outstanding

Figure:22-7-494 Drawing No: PB2340-RHD-ZZ-ZZ-DR-Z-0494

Co-ordinate system: British National Grid	Page Size: A3	Scale: 1:1,250
--	------------------	-------------------

Project: Dogger Bank South Offshore Wind Farms	Report: Archaeological Geophysical Survey Report
--	--





Legend:

- Onshore Development Area
- Outstanding

Historic Environment Records (events)

- ▲ Point
- Line
- Region

Historic Environment Records (monuments)

- Monument, Building, Find spot
- Monument
- Monument

APS Mapping

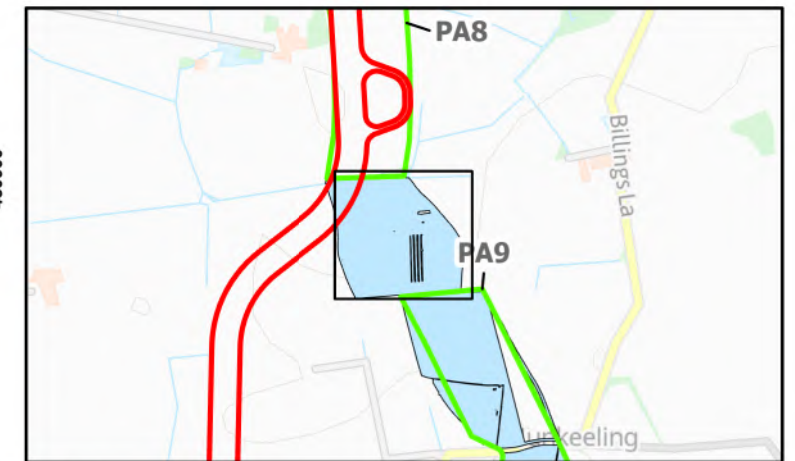
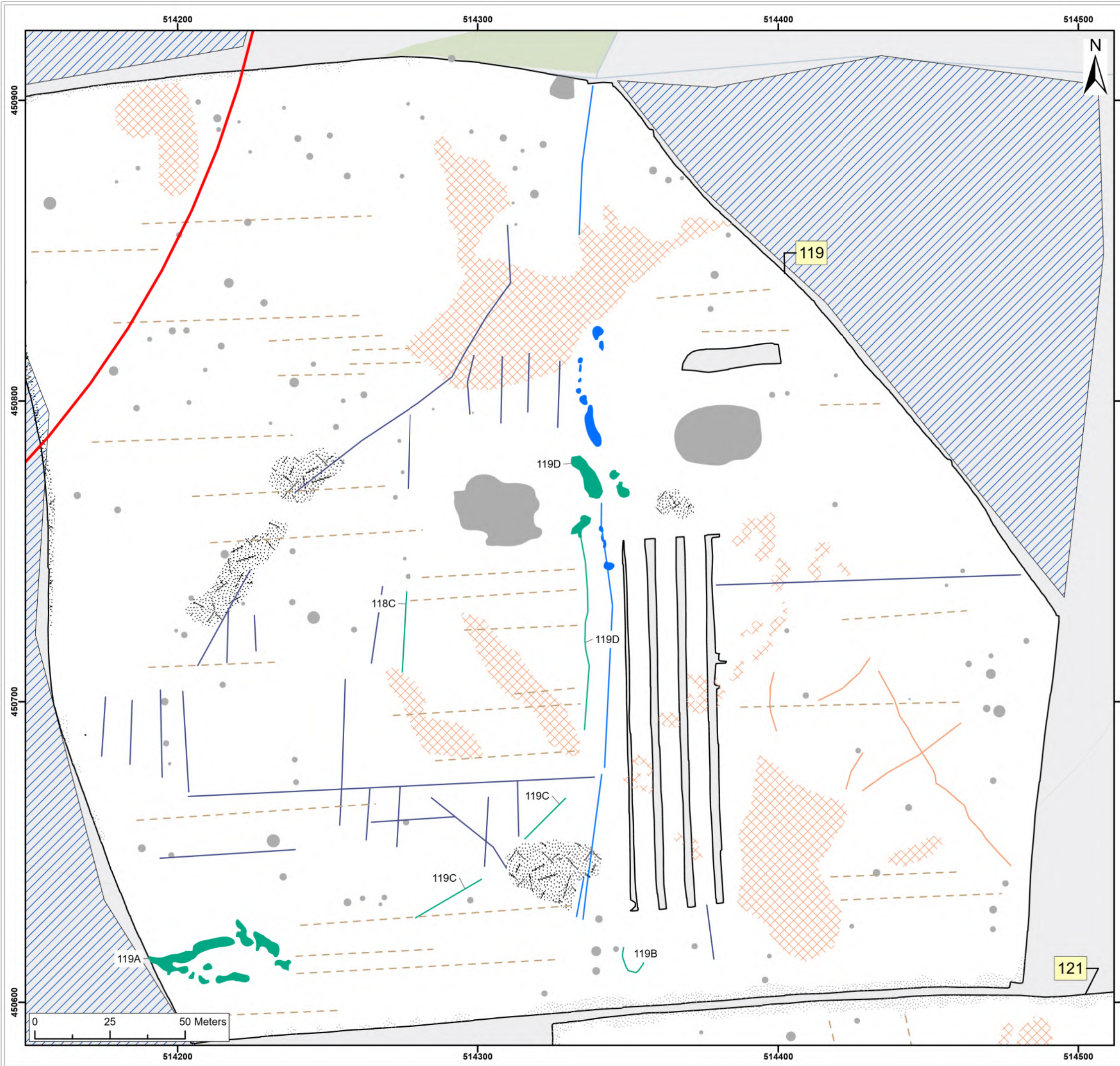
- APS Mapping

SX	P05	24/01/2024	Draft	SO	AG	JL
SUI	REV	DATE	DESCRIPTION	DRW	CHK	APR

Title:
 Archive Interpretation:
 Outstanding

Figure:22-7-495	Drawing No: PB2340-RHD-ZZ-ZZ-DR-Z-0495
Co-ordinate system: British National Grid	Page Size: A3
	Scale: 1:1,250
Project: Dogger Bank South Offshore Wind Farms	Report: Archaeological Geophysical Survey Report





- Legend:**
- Onshore Development Area
 - Outstanding
 - Anomaly (Historic Feature)
 - Anomaly (Unclear Origin)
 - Spread (Geology/Natural)
 - Spread (Magnetic Disturbance)
 - Anomaly (Ferrous/Iron Spike)
 - Spread (Ferrous/Iron Spike)
 - Linear Trend (Historic Feature)
 - Linear Trend (Unclear Origin)
 - Linear Trend (Agricultural, Ploughing)
 - Linear Trend (Drainage)
 - Linear Trend (Geology/Natural)
- Historic Environment Records (events)**
- ▲ Point
 - Line
 - Region
- Historic Environment Records (monuments)**
- Monument, Building, Find spot
 - Monument
 - Monument

SX	P05	24/01/2024	Draft		SO	AG	JL
SUI	REV	DATE	DESCRIPTION		DRW	CHK	APR

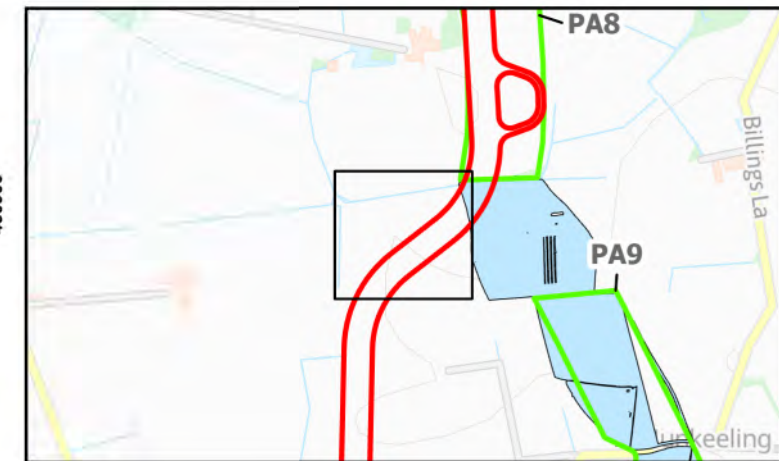
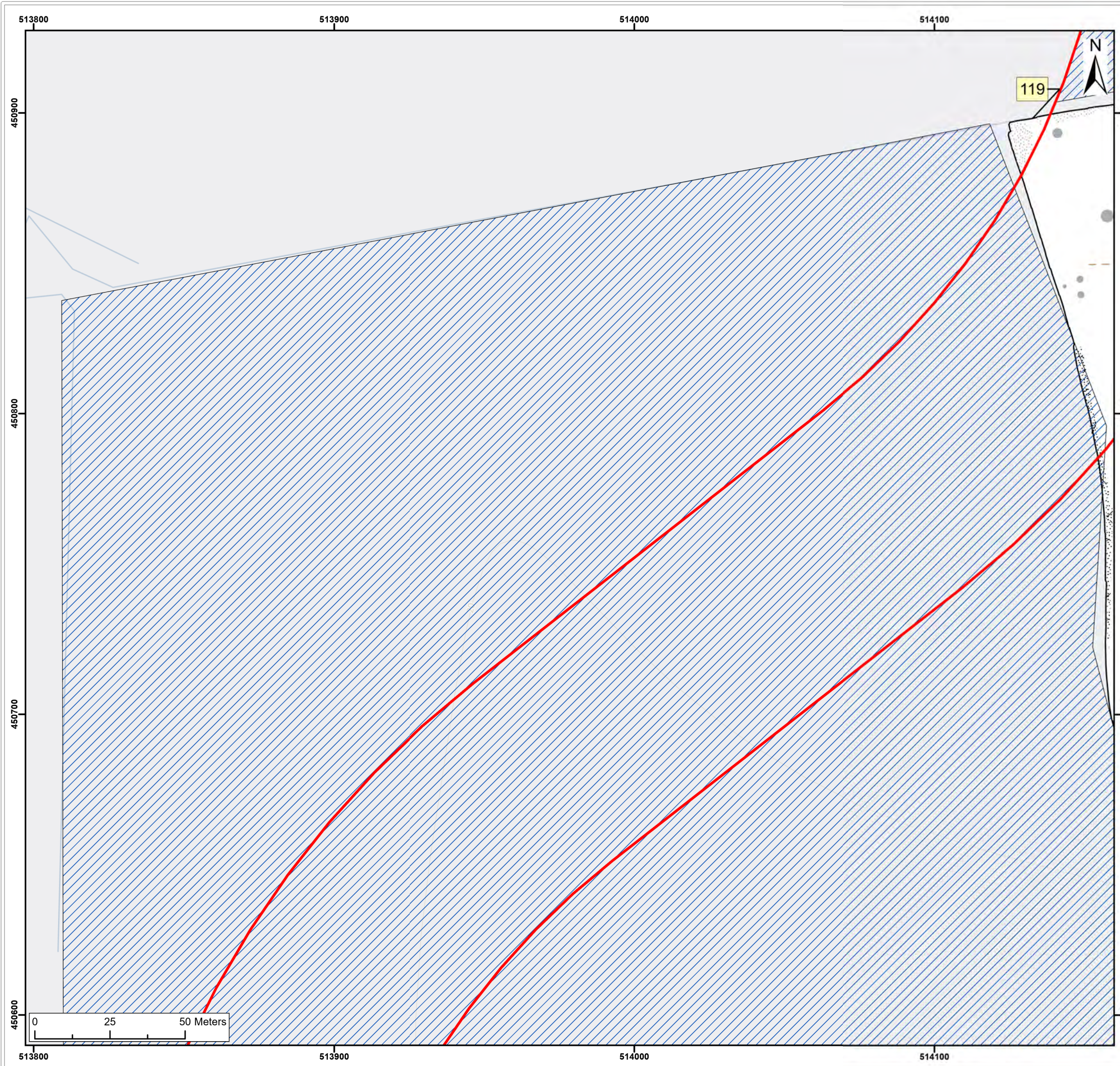
Title: Archive Interpretation: 119

Figure: 22-7-496 Drawing No: PB2340-RHD-ZZ-ZZ-DR-Z-0496

Co-ordinate system: British National Grid	Page Size: A3	Scale: 1:1,250
--	------------------	-------------------

Project: Dogger Bank South Offshore Wind Farms	Report: Archaeological Geophysical Survey Report
--	--





- Legend:**
- Onshore Development Area
 - Outstanding
 - Spread (Magnetic Disturbance)
 - Anomaly (Ferrous/Iron Spike)
 - Spread (Ferrous/Iron Spike)
 - Linear Trend (Agricultural, Ploughing)
 - ▲ Historic Environment Records (events) Point
 - Historic Environment Records (events) Line
 - Historic Environment Records (events) Region
 - Historic Environment Records (monuments) Monument, Building, Find spot
 - Historic Environment Records (monuments) Monument
 - Historic Environment Records (monuments) Monument

SX	P05	24/01/2024	Draft	SO	AG	JL
SUI	REV	DATE	DESCRIPTION	DRW	CHK	APR

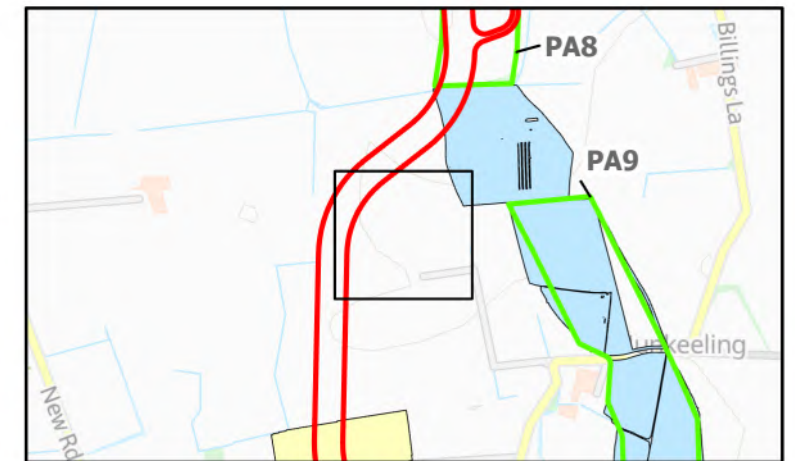
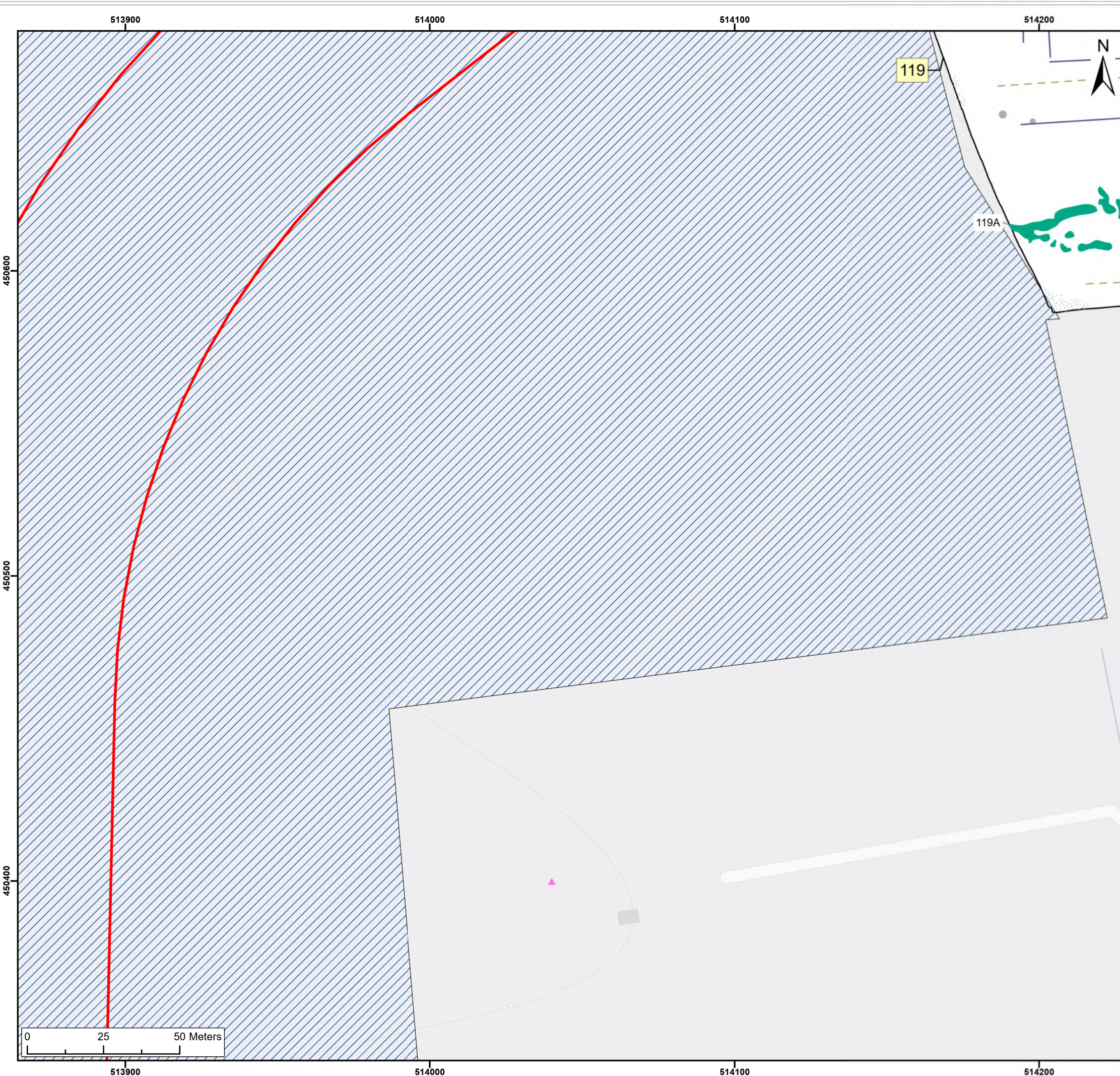
Title: Archive Interpretation: Outstanding

Figure:22-7-497 Drawing No: PB2340-RHD-ZZ-ZZ-DR-Z-0497

Co-ordinate system: British National Grid	Page Size: A3	Scale: 1:1,250
--	------------------	-------------------

Project: Dogger Bank South Offshore Wind Farms	Report: Archaeological Geophysical Survey Report
--	--





Legend:

- Onshore Development Area
- Outstanding
- Anomaly (Unclear Origin)
- Anomaly (Ferrous/Iron Spike)
- Spread (Ferrous/Iron Spike)
- Linear Trend (Agricultural, Ploughing)
- Linear Trend (Drainage)

Historic Environment Records (events)

- ▲ Point
- Line
- Region

Historic Environment Records (monuments)

- Monument, Building, Find spot
- Monument
- Monument

SX	P05	24/01/2024	Draft	SO	AG	JL
SUI	REV	DATE	DESCRIPTION	DRW	CHK	APR

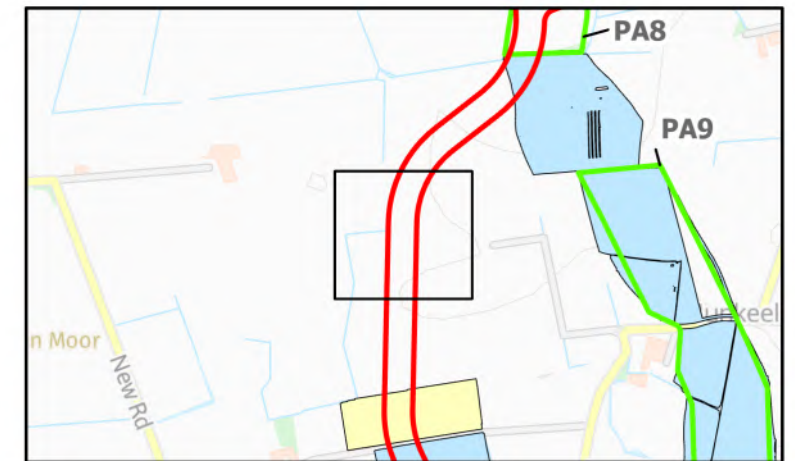

Title: **Archive Interpretation: Outstanding**

Figure:22-7-498 Drawing No: PB2340-RHD-ZZ-ZZ-DR-Z-0498

Co-ordinate system: British National Grid Page Size: A3 Scale: 1:1,250

Project: **Dogger Bank South Offshore Wind Farms** Report: **Archaeological Geophysical Survey Report**





Legend:

- Onshore Development Area
- Outstanding

Historic Environment Records (events)

- ▲ Point
- Line
- Region

Historic Environment Records (monuments)

- Monument, Building, Find spot
- Monument
- Monument

SX	P05	24/01/2024	Draft	SO	AG	JL
SUI	REV	DATE	DESCRIPTION	DRW	CHK	APR

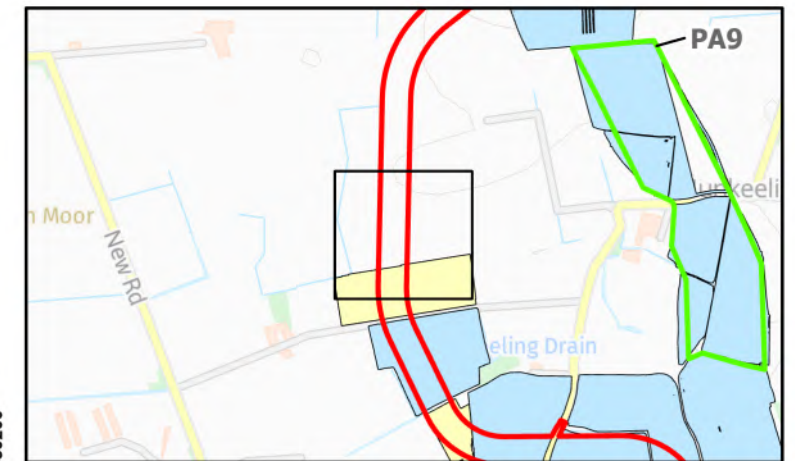
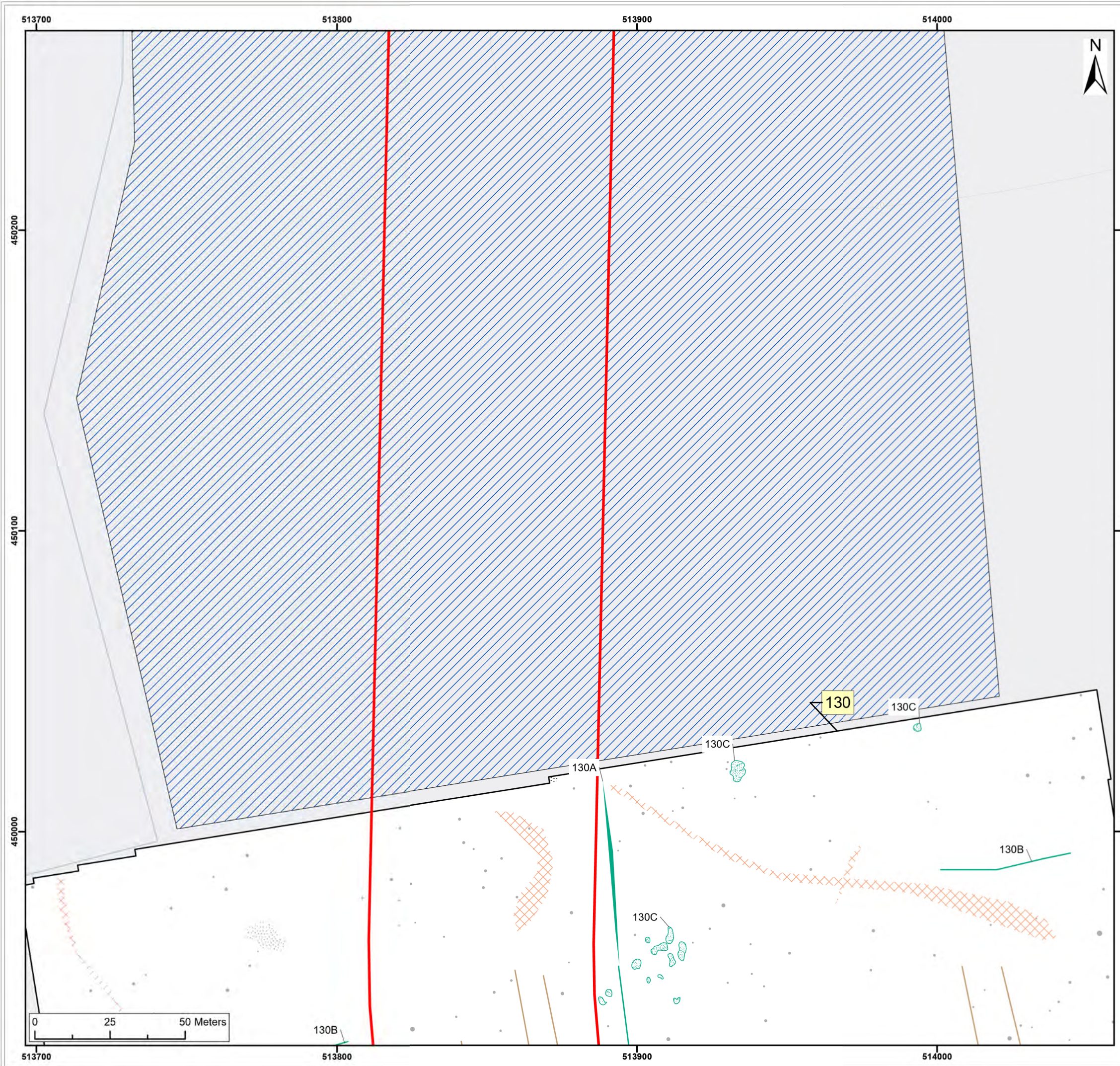
Title: **Archive Interpretation: Outstanding**

Figure:22-7-499 Drawing No: PB2340-RHD-ZZ-ZZ-DR-Z-0499

Co-ordinate system: British National Grid Page Size: A3 Scale: 1:1,250

Project: **Dogger Bank South Offshore Wind Farms** Report: **Archaeological Geophysical Survey Report**



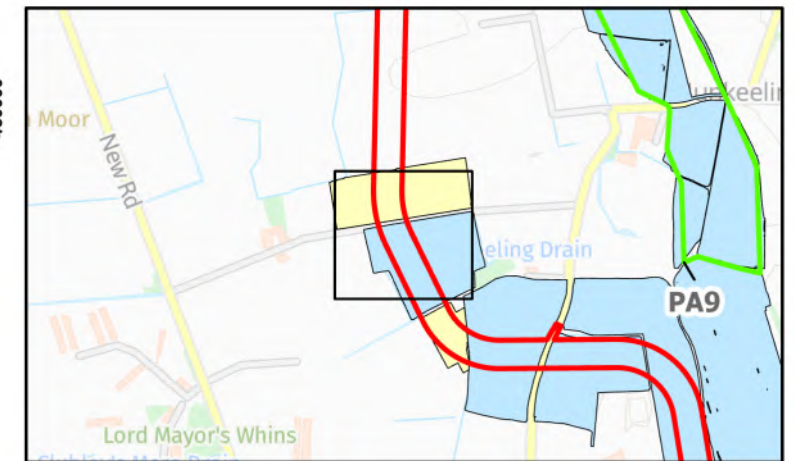
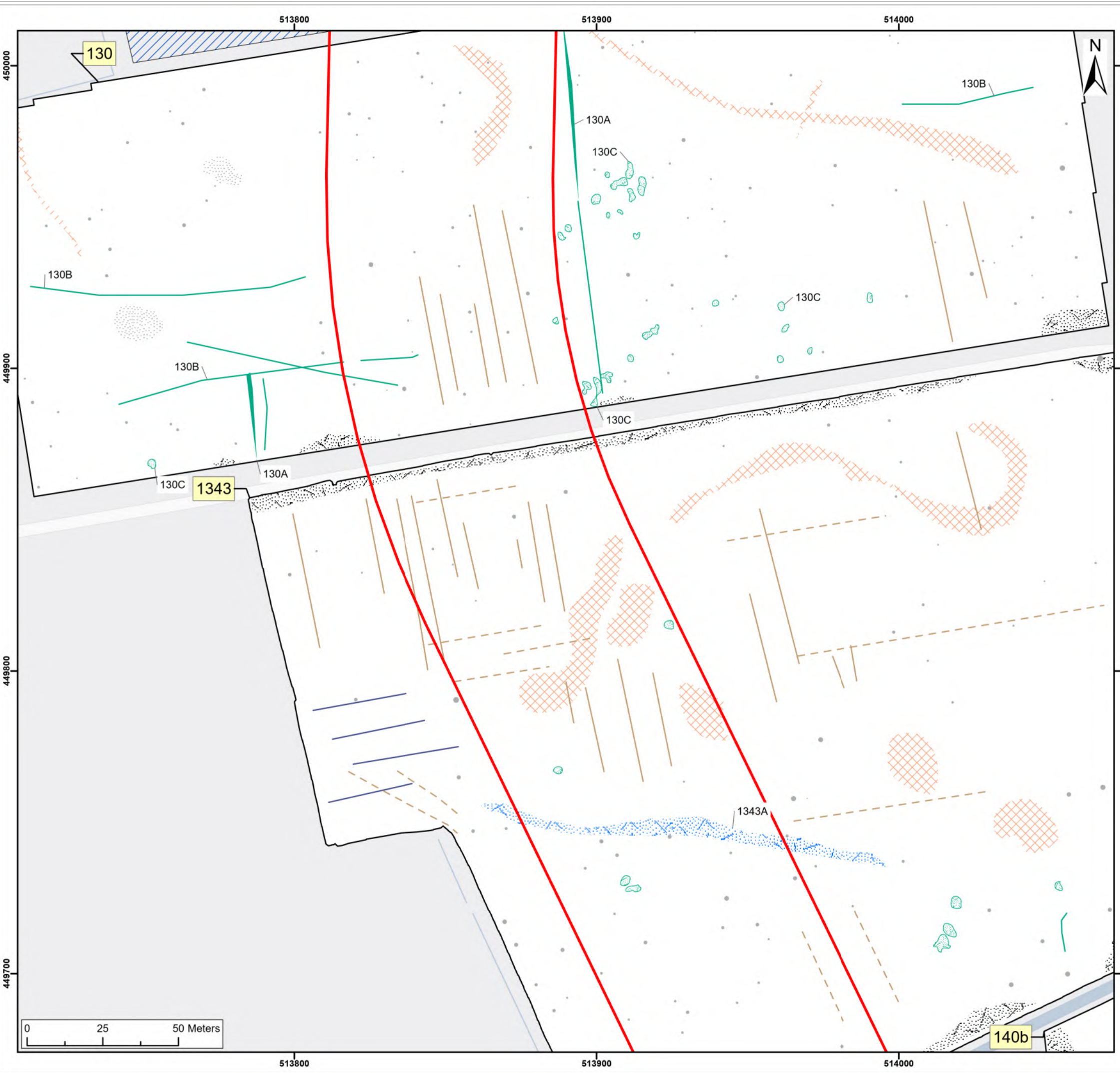


Legend:

Onshore Development Area	Historic Environment Records (events)
Outstanding	Point
Anomaly (Unclear Origin)	Line
Spread (Unclear Origin)	Region
Spread (Geology/Natural)	Historic Environment Records (monuments)
Spread (Magnetic Disturbance)	Monument, Building, Find spot
Anomaly (Ferrous/Iron Spike)	Monument
Spread (Ferrous/Iron Spike)	Monument
Linear Trend (Unclear Origin)	
Linear Trend (Agricultural, Ridge and Furrow)	

SX				P05			24/01/2024			Draft			SO			AG			JL		
SUI				REV			DATE			DESCRIPTION			DRW			CHK			APR		
Title: Archive Interpretation: 130																					
Figure:22-7-500							Drawing No: PB2340-RHD-ZZ-ZZ-DR-Z-0500														
Co-ordinate system: British National Grid									Page Size: A3						Scale: 1:1,250						
Project: Dogger Bank South Offshore Wind Farms									Report: Archaeological Geophysical Survey Report												





Legend:

- Onshore Development Area
- Outstanding
- Spread (Historic Feature)
- Anomaly (Unclear Origin)
- Spread (Unclear Origin)
- Spread (Geology/Natural)
- Spread (Magnetic Disturbance)
- Anomaly (Ferrous/Iron Spike)
- Spread (Ferrous/Iron Spike)
- Linear Trend (Unclear Origin)
- Linear Trend (Agricultural, Ploughing)
- Linear Trend (Agricultural, Ridge and Furrow)
- Linear Trend (Drainage)

Historic Environment Records (events)

- ▲ Point
- Line
- Region

Historic Environment Records (monuments)

- Monument, Building, Find spot
- Monument
- Monument

SX	P05	24/01/2024	Draft	SO	AG	JL
SUI	REV	DATE	DESCRIPTION	DRW	CHK	APR

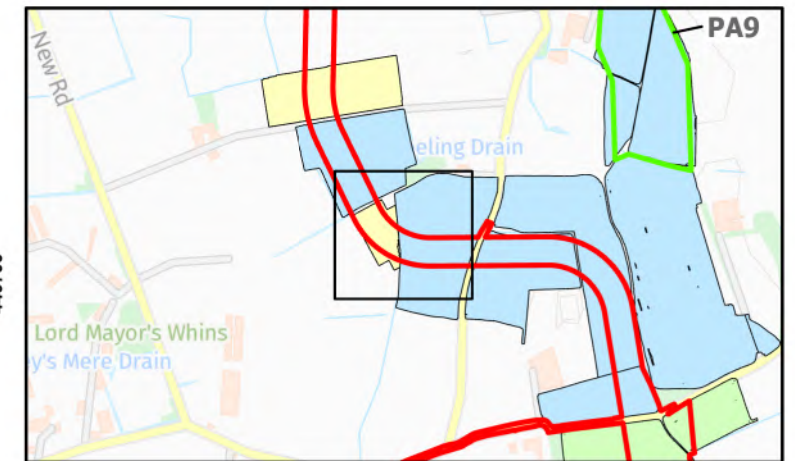
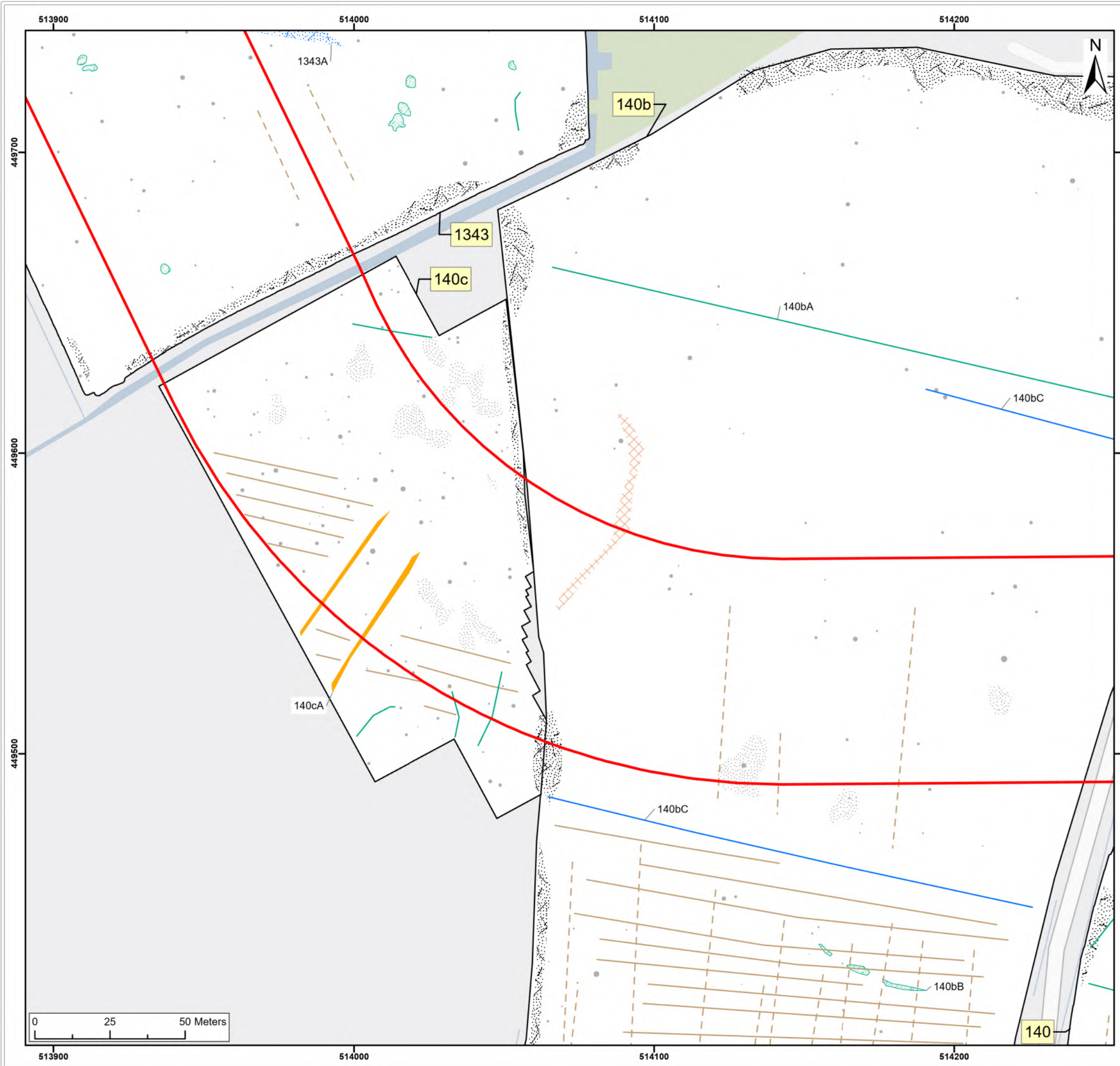
Title: Archive Interpretation: 130, 1343

Figure:22-7-501 Drawing No: PB2340-RHD-ZZ-ZZ-DR-Z-0501

Co-ordinate system: British National Grid Page Size: A3 Scale: 1:1,250

Project: Dogger Bank South Offshore Wind Farms Report: Archaeological Geophysical Survey Report





Legend:

Onshore Development Area	Historic Environment Records (events)
Anomaly (Possible Archaeology)	Point
Spread (Historic Feature)	Line
Spread (Unclear Origin)	Region
Spread (Geology/Natural)	Historic Environment Records (monuments)
Spread (Magnetic Disturbance)	Monument, Building, Find spot
Anomaly (Ferrous/Iron Spike)	Monument
Spread (Ferrous/Iron Spike)	Monument
Linear Trend (Historic Feature)	
Linear Trend (Unclear Origin)	
Linear Trend (Agricultural, Ploughing)	
Linear Trend (Agricultural, Ridge and Furrow)	

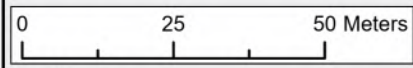
SX	P05	24/01/2024	Draft	SO	AG	JL
SUI	REV	DATE	DESCRIPTION	DRW	CHK	APR

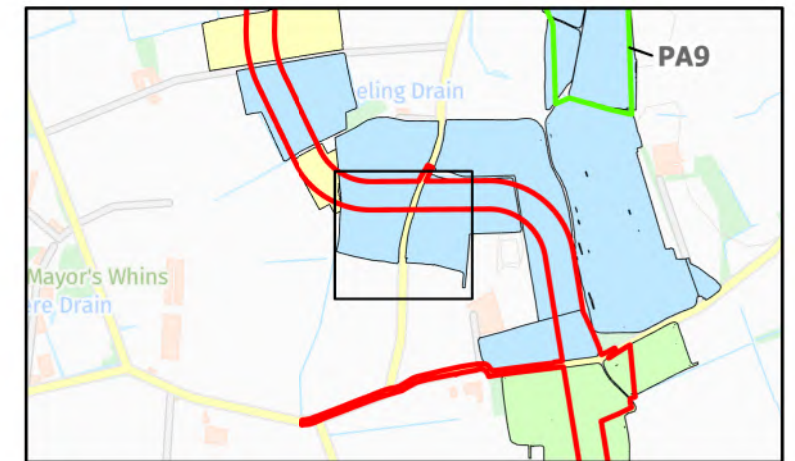
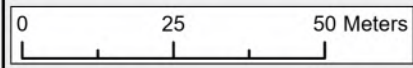
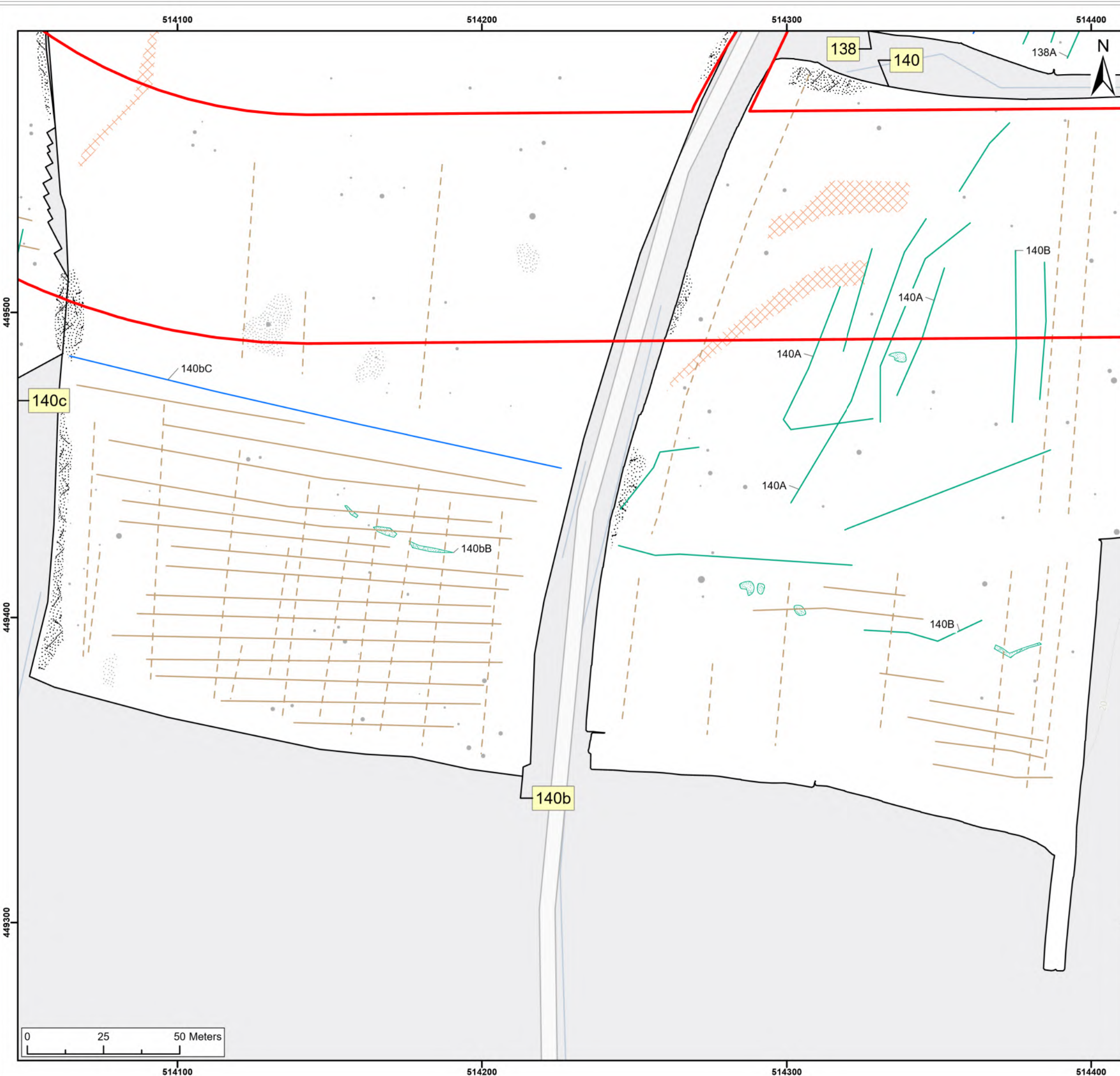
Title:
 Archive Interpretation:
 1343, 140c, 140b

Figure:22-7-502 Drawing No: PB2340-RHD-ZZ-ZZ-DR-Z-0502

Co-ordinate system: British National Grid	Page Size: A3	Scale: 1:1,250
--	------------------	-------------------

Project: Dogger Bank South Offshore Wind Farms	Report: Archaeological Geophysical Survey Report
--	--





- Legend:**
- Onshore Development Area
 - Spread (Unclear Origin)
 - Spread (Geology/Natural)
 - Spread (Magnetic Disturbance)
 - Anomaly (Ferrous/Iron Spike)
 - Spread (Ferrous/Iron Spike)
 - Linear Trend (Historic Feature)
 - Linear Trend (Unclear Origin)
 - - - Linear Trend (Agricultural, Ploughing)
 - Linear Trend (Agricultural, Ridge and Furrow)
- Historic Environment Records (events)**
- ▲ Point
 - Line
 - Region
- Historic Environment Records (monuments)**
- Monument, Building, Find spot
 - Monument
 - Monument

SX	P05	24/01/2024	Draft	SO	AG	JL
SUI	REV	DATE	DESCRIPTION	DRW	CHK	APR

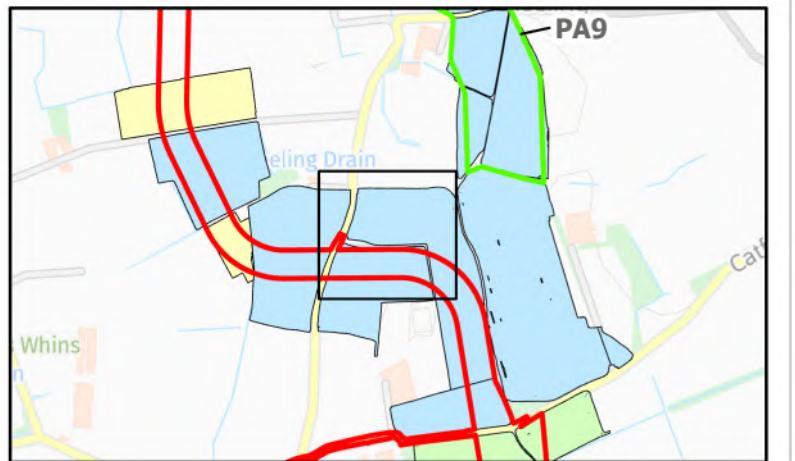
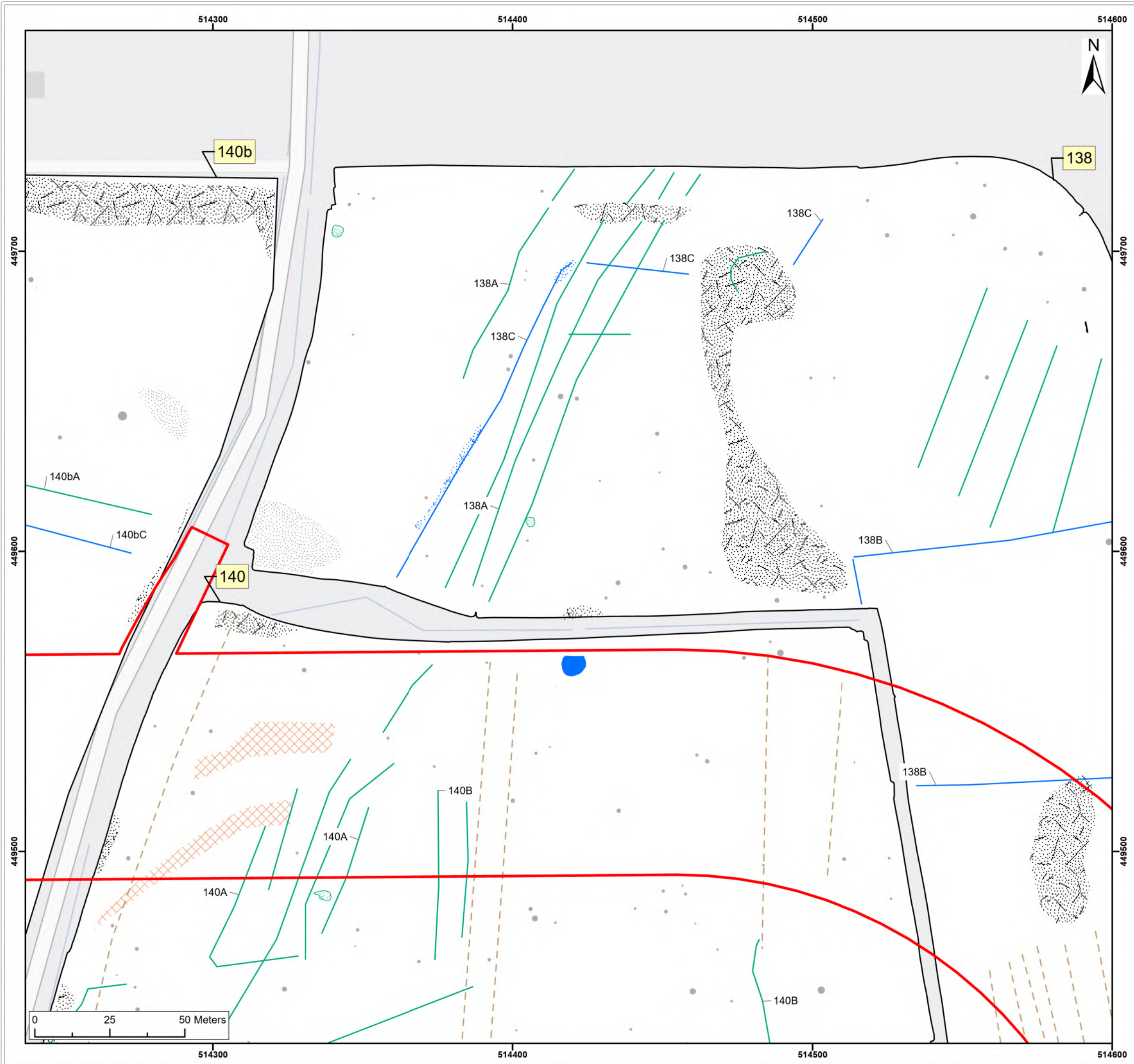
Title: Archive Interpretation: 140b, 140

Figure:22-7-503 Drawing No: PB2340-RHD-ZZ-ZZ-DR-Z-0503

Co-ordinate system: British National Grid	Page Size: A3	Scale: 1:1,250
--	------------------	-------------------

Project: Dogger Bank South Offshore Wind Farms	Report: Archaeological Geophysical Survey Report
--	--



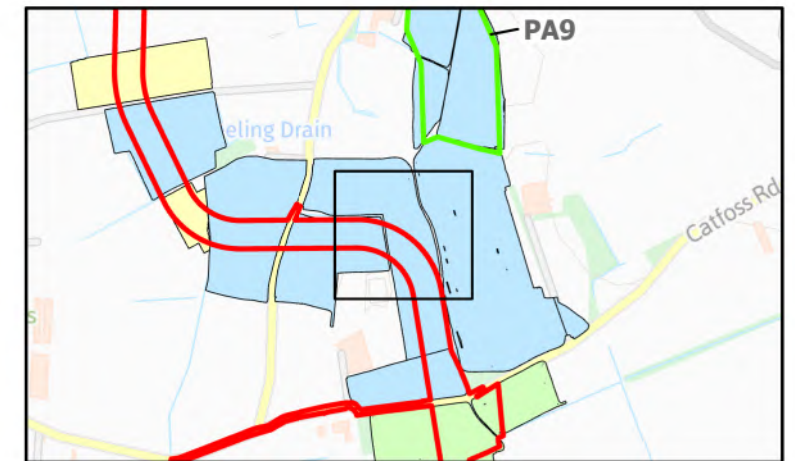
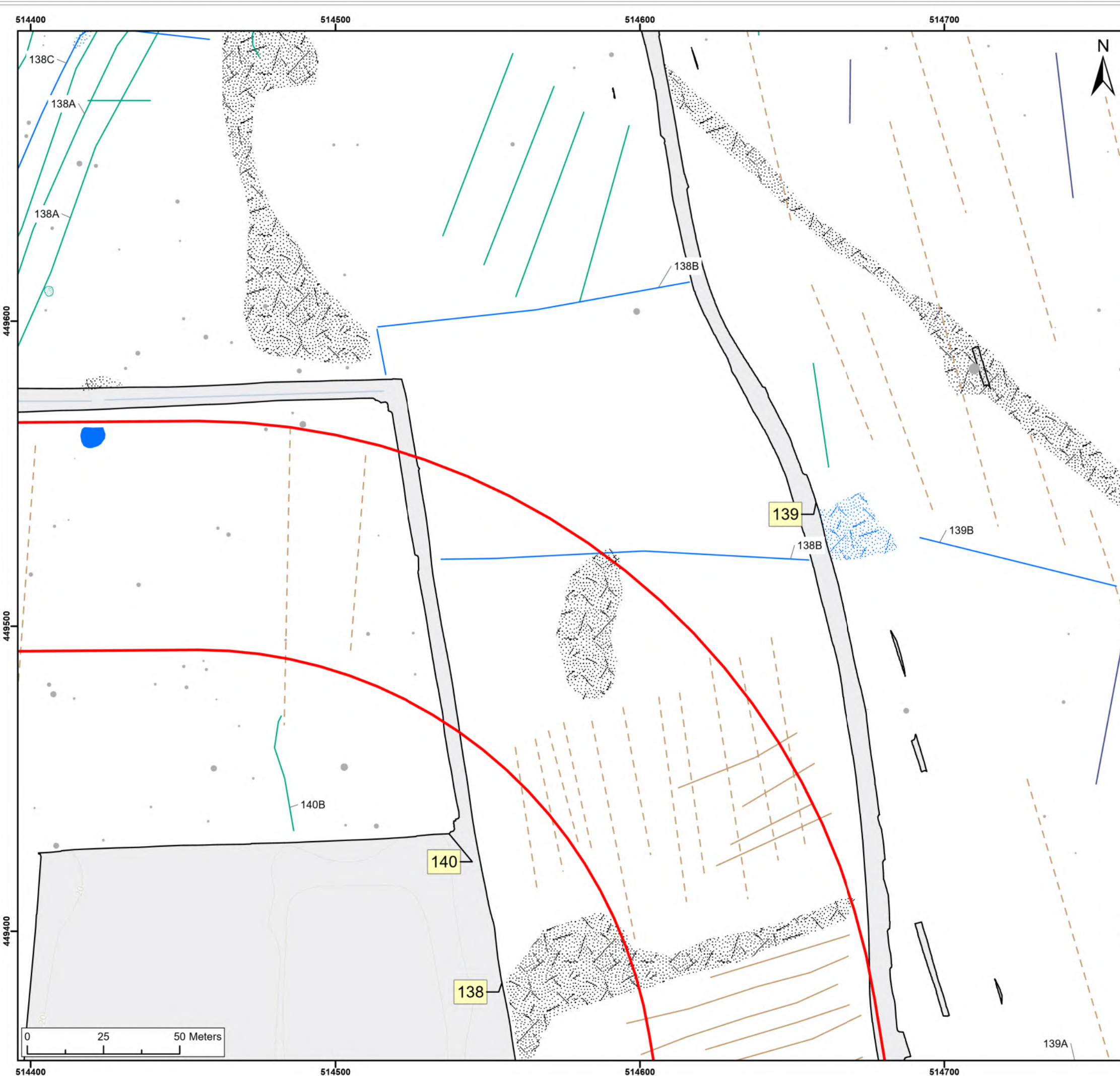


Legend:

 Onshore Development Area	Historic Environment Records (events)
 Anomaly (Historic Feature)	▲ Point
 Spread (Historic Feature)	 Line
 Spread (Unclear Origin)	 Region
 Spread (Geology/Natural)	Historic Environment Records (monuments)
 Spread (Magnetic Disturbance)	● Monument, Building, Find spot
 Anomaly (Ferrous/Iron Spike)	 Monument
 Spread (Ferrous/Iron Spike)	 Monument
 Linear Trend (Historic Feature)	
 Linear Trend (Unclear Origin)	
 Linear Trend (Agricultural, Ploughing)	

SX	P05	24/01/2024	Draft	SO	AG	JL
SUI	REV	DATE	DESCRIPTION	DRW	CHK	APR
Title: Archive Interpretation: 140b, 140, 138						
Figure:22-7-504		Drawing No: PB2340-RHD-ZZ-ZZ-DR-Z-0504				
Co-ordinate system: British National Grid			Page Size: A3	Scale: 1:1,250		
Project: Dogger Bank South Offshore Wind Farms			Report: Archaeological Geophysical Survey Report			





- Legend:**
- █ Onshore Development Area
 - █ Anomaly (Historic Feature)
 - ▨ Spread (Historic Feature)
 - █ Anomaly (Unclear Origin)
 - ▨ Spread (Unclear Origin)
 - ▨ Spread (Magnetic Disturbance)
 - █ Anomaly (Ferrous/Iron Spike)
 - Linear Trend (Historic Feature)
 - Linear Trend (Unclear Origin)
 - - - Linear Trend (Agricultural, Ploughing)
 - - - Linear Trend (Agricultural, Ridge and Furrow)
 - Linear Trend (Drainage)
- Historic Environment Records (events)**
- ▲ Point
 - Line
 - Region
- Historic Environment Records (monuments)**
- Monument, Building, Find spot
 - █ Monument
 - Monument

SX	P05	24/01/2024	Draft	SO	AG	JL
SUI	REV	DATE	DESCRIPTION	DRW	CHK	APR

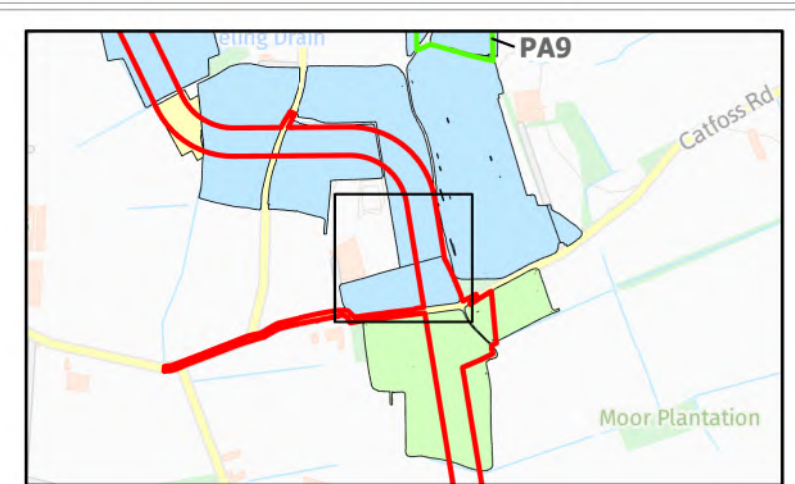
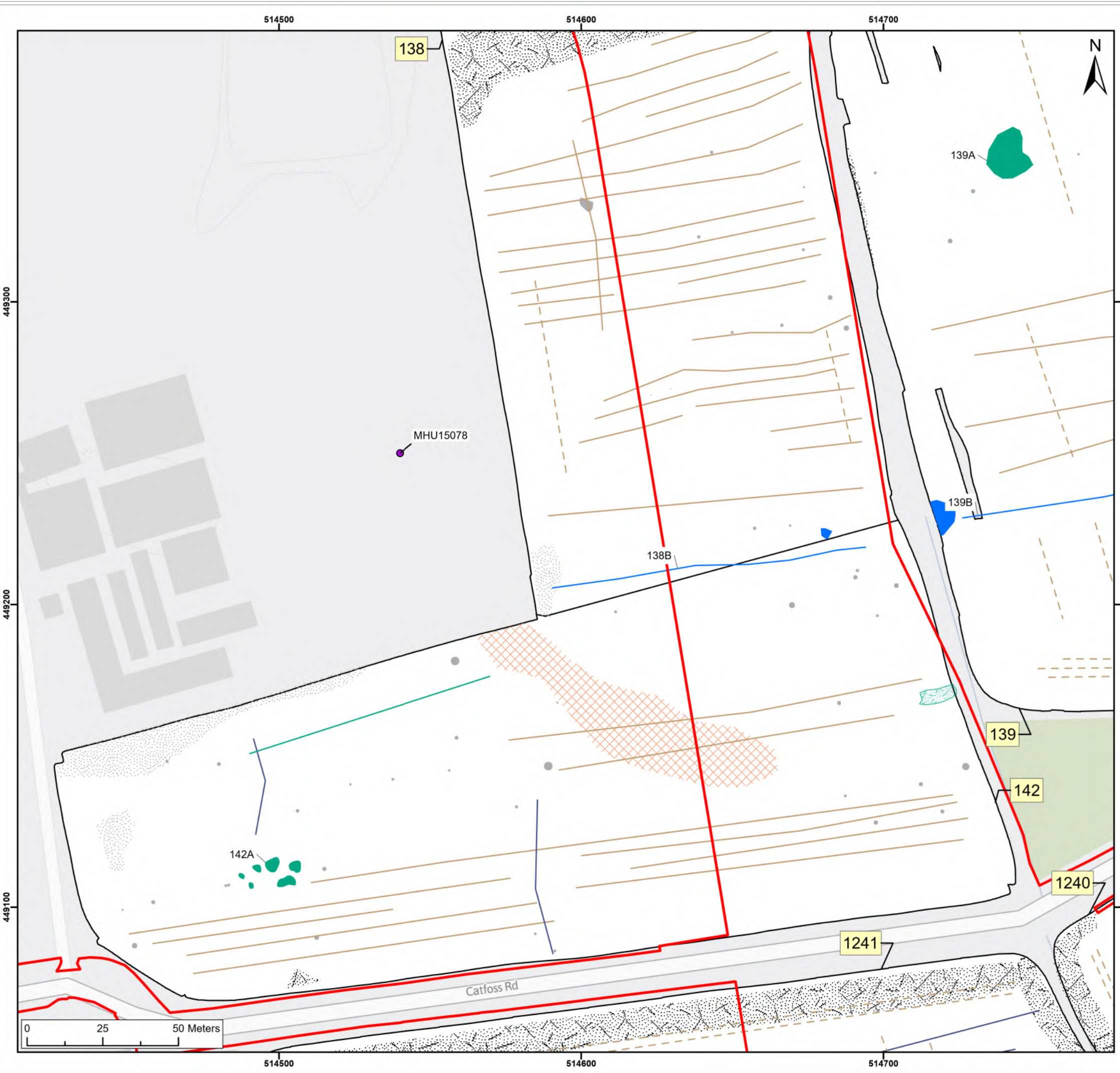
Title: Archive Interpretation: 140, 138

Figure: 22-7-505 Drawing No: PB2340-RHD-ZZ-ZZ-DR-Z-0505

Co-ordinate system: British National Grid Page Size: A3 Scale: 1:1,250

Project: Dogger Bank South Offshore Wind Farms Report: Archaeological Geophysical Survey Report





Legend:

Onshore Development Area	Historic Environment Records (events)
Anomaly (Historic Feature)	Point
Anomaly (Unclear Origin)	Line
Spread (Unclear Origin)	Region
Spread (Geology/Natural)	Historic Environment Records (monuments)
Spread (Magnetic Disturbance)	Monument, Building, Find spot
Anomaly (Ferrous/Iron Spike)	Monument
Spread (Ferrous/Iron Spike)	Monument
Linear Trend (Historic Feature)	
Linear Trend (Unclear Origin)	
Linear Trend (Agricultural, Ploughing)	
Linear Trend (Agricultural, Ridge and Furrow)	
Linear Trend (Drainage)	

SX	P05	24/01/2024	Draft	SO	AG	JL
SUI	REV	DATE	DESCRIPTION	DRW	CHK	APR

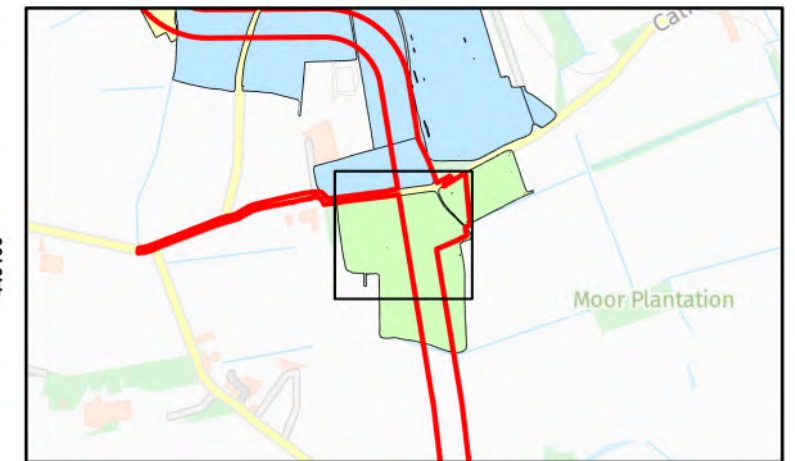
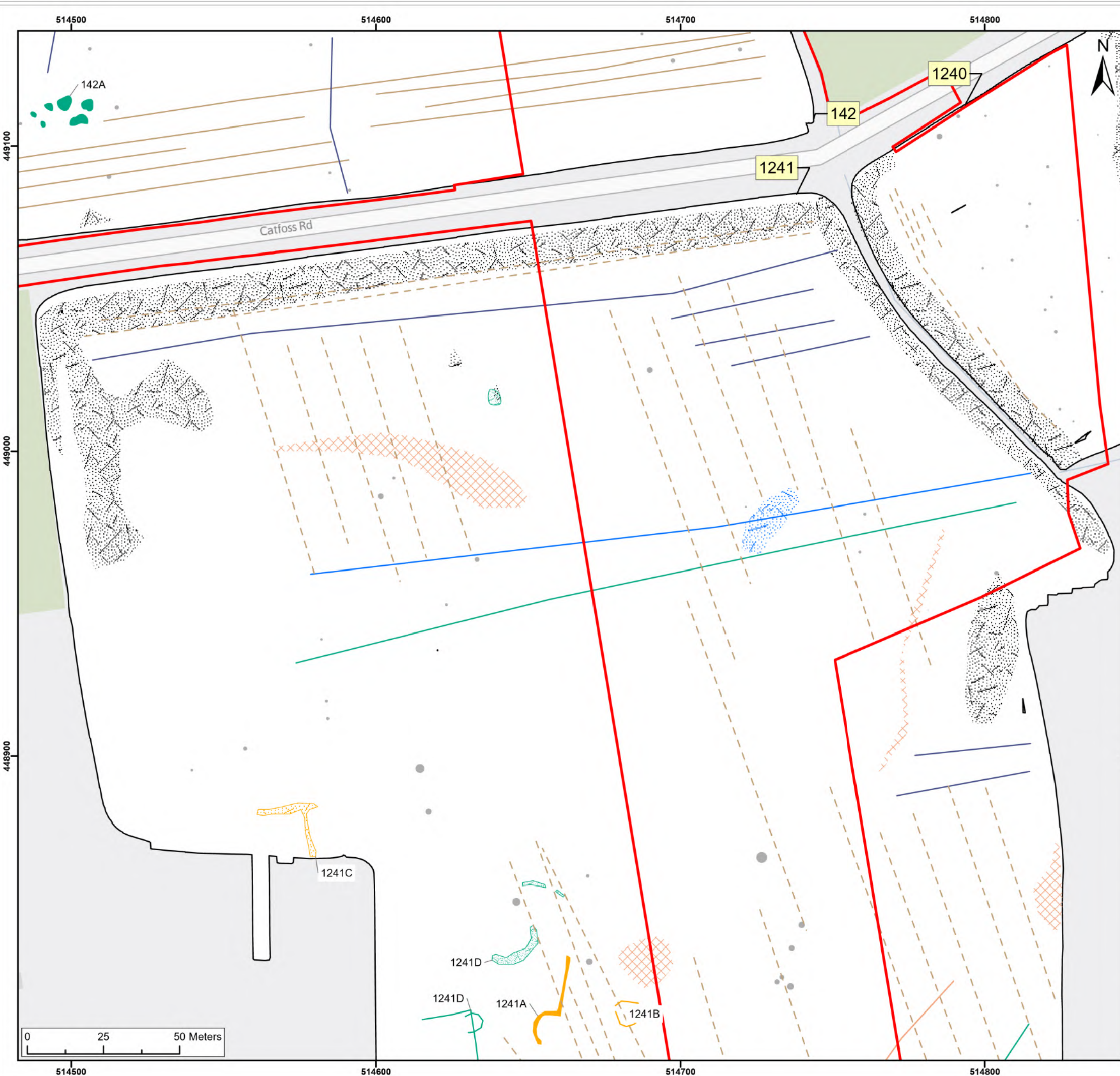
Title: Archive Interpretation: 138, 142

Figure:22-7-506 Drawing No: PB2340-RHD-ZZ-ZZ-DR-Z-0506

Co-ordinate system: British National Grid	Page Size: A3	Scale: 1:1,250
--	------------------	-------------------

Project: Dogger Bank South Offshore Wind Farms	Report: Archaeological Geophysical Survey Report
--	--





- Legend:**
- Onshore Development Area
 - Anomaly (Possible Archaeology)
 - Spread (Possible Archaeology)
 - Spread (Historic Feature)
 - Anomaly (Unclear Origin)
 - Spread (Unclear Origin)
 - Spread (Geology/Natural)
 - Spread (Magnetic Disturbance)
 - Anomaly (Ferrous/Iron Spike)
 - Linear Trend (Possible Archaeology)
 - Linear Trend (Historic Feature)
 - Linear Trend (Unclear Origin)
 - Linear Trend (Agricultural, Ploughing)
 - Linear Trend (Agricultural, Ridge and Furrow)
 - Linear Trend (Drainage)
 - Linear Trend (Geology/Natural)
- Historic Environment Records (events)**
- ▲ Point
 - Line
 - Region
- Historic Environment Records (monuments)**
- Monument, Building, Find spot
 - Monument
 - Monument

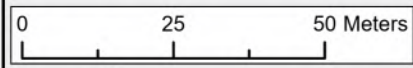
SX	P05	24/01/2024	Draft	SO	AG	JL
SUI	REV	DATE	DESCRIPTION	DRW	CHK	APR

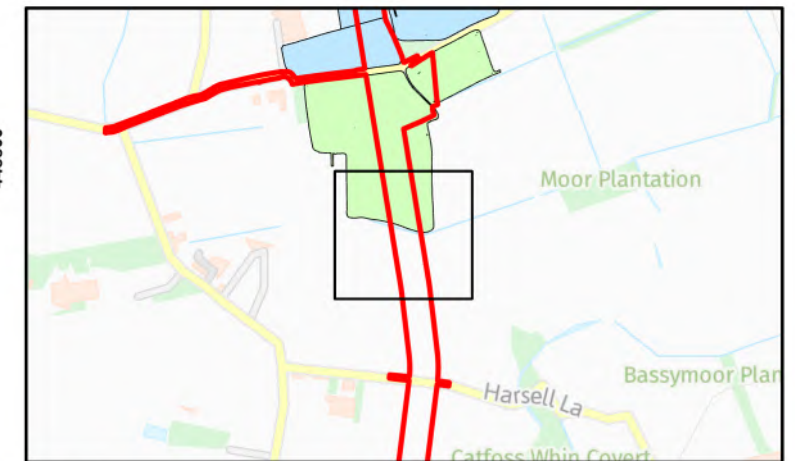
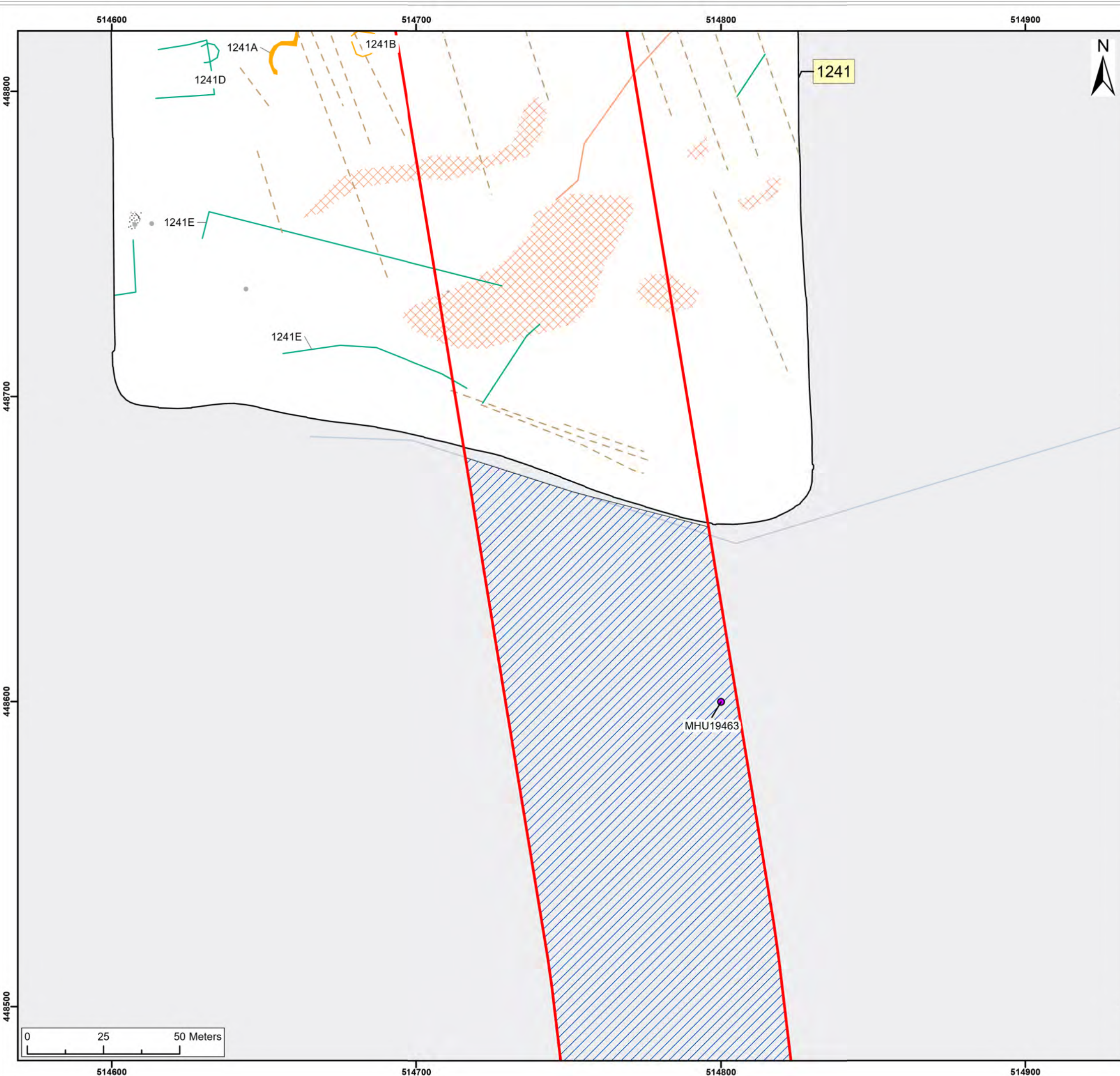
Title: Archive Interpretation: 1241, 1240

Figure: 22-7-507 Drawing No: PB2340-RHD-ZZ-ZZ-DR-Z-0507

Co-ordinate system: British National Grid	Page Size: A3	Scale: 1:1,250
--	------------------	-------------------

Project: Dogger Bank South Offshore Wind Farms	Report: Archaeological Geophysical Survey Report
--	--





- Legend:**
- Onshore Development Area
 - Outstanding
 - Anomaly (Possible Archaeology)
 - Spread (Geology/Natural)
 - Spread (Magnetic Disturbance)
 - Anomaly (Ferrous/Iron Spike)
 - Linear Trend (Possible Archaeology)
 - Linear Trend (Unclear Origin)
 - Linear Trend (Agricultural, Ploughing)
 - Linear Trend (Geology/Natural)
- Historic Environment Records (events)**
- ▲ Point
 - Line
 - Region
- Historic Environment Records (monuments)**
- Monument, Building, Find spot
 - Monument
 - Monument

SX	P05	24/01/2024	Draft	SO	AG	JL
SUI	REV	DATE	DESCRIPTION	DRW	CHK	APR

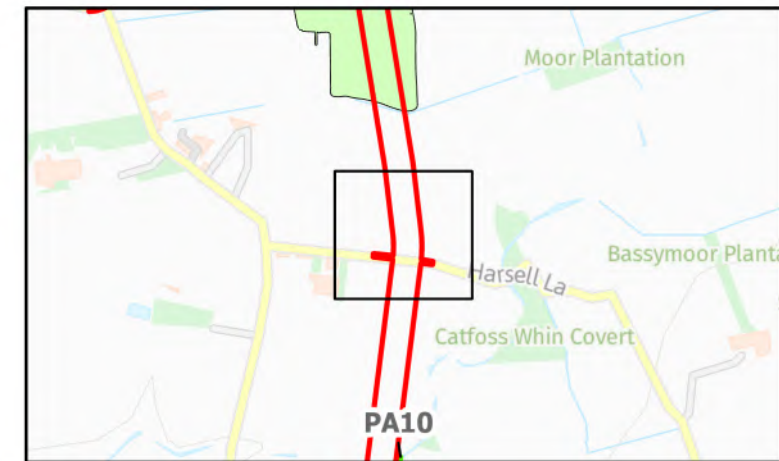
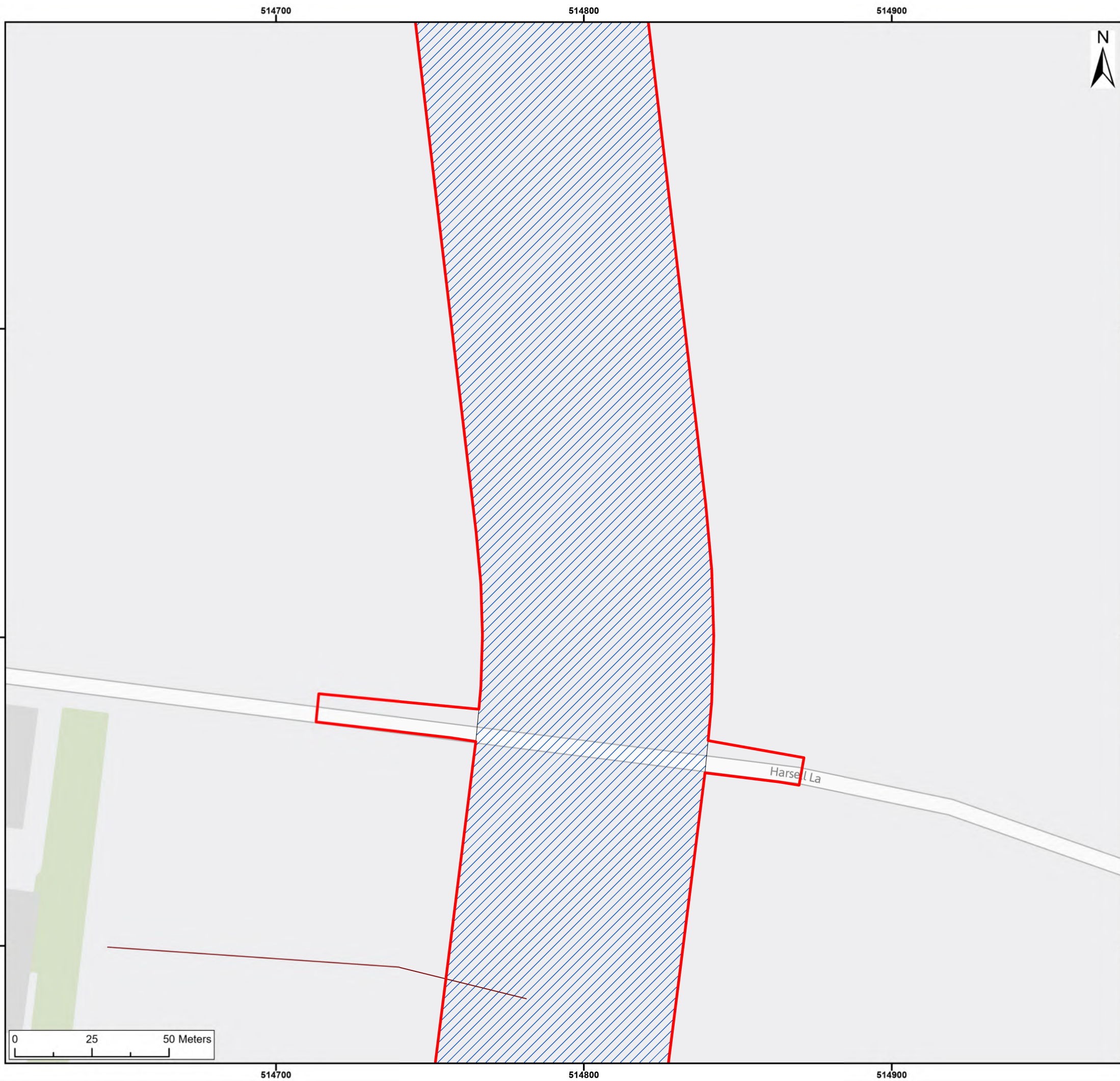
Title: Archive Interpretation: 1241

Figure:22-7-508 Drawing No: PB2340-RHD-ZZ-ZZ-DR-Z-0508

Co-ordinate system: British National Grid Page Size: A3 Scale: 1:1,250

Project: Dogger Bank South Offshore Wind Farms Report: Archaeological Geophysical Survey Report





Legend:

- Onshore Development Area
- Outstanding

Historic Environment Records (events)

- ▲ Point
- Line
- Region

Historic Environment Records (monuments)

- Monument, Building, Find spot
- Monument
- Monument

APS Mapping

- APS Mapping

SX	P05	24/01/2024	Draft	SO	AG	JL
SUI	REV	DATE	DESCRIPTION	DRW	CHK	APR

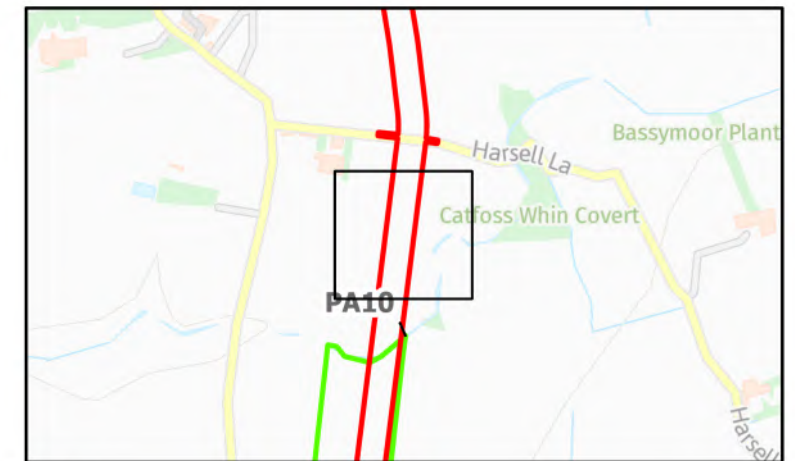
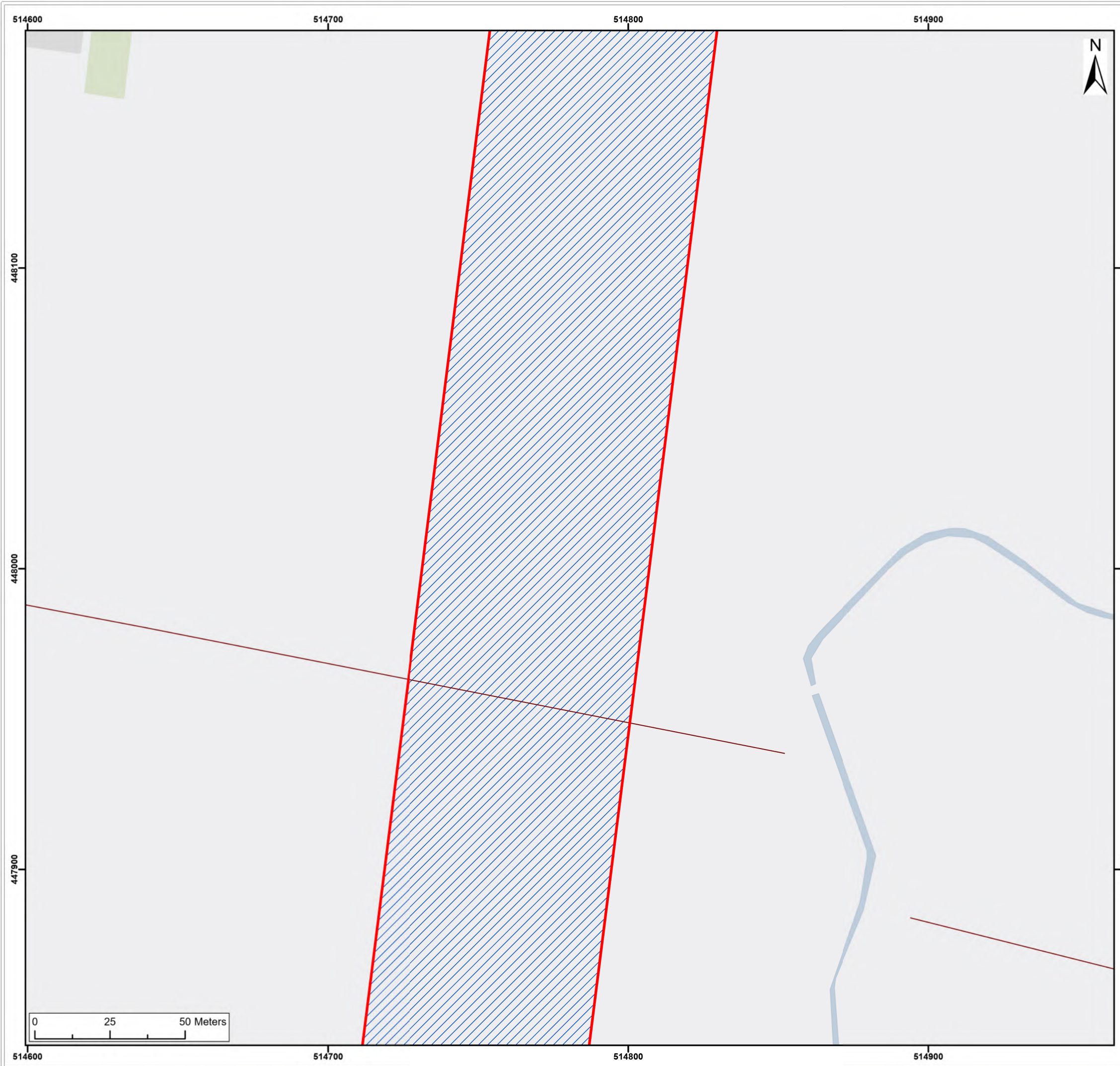
Title: Archive Interpretation: Outstanding

Figure:22-7-509 Drawing No: PB2340-RHD-ZZ-ZZ-DR-Z-0509

Co-ordinate system: British National Grid	Page Size: A3	Scale: 1:1,250
--	------------------	-------------------

Project: Dogger Bank South Offshore Wind Farms	Report: Archaeological Geophysical Survey Report
--	--





Legend:

- Onshore Development Area
- Outstanding

Historic Environment Records (events)

- ▲ Point
- Line
- Region

Historic Environment Records (monuments)

- Monument, Building, Find spot
- Monument
- Monument

APS Mapping

- APS Mapping

SX	P05	24/01/2024	Draft					SO	AG	JL	
SUI	REV	DATE	DESCRIPTION					DRW	CHK	APR	

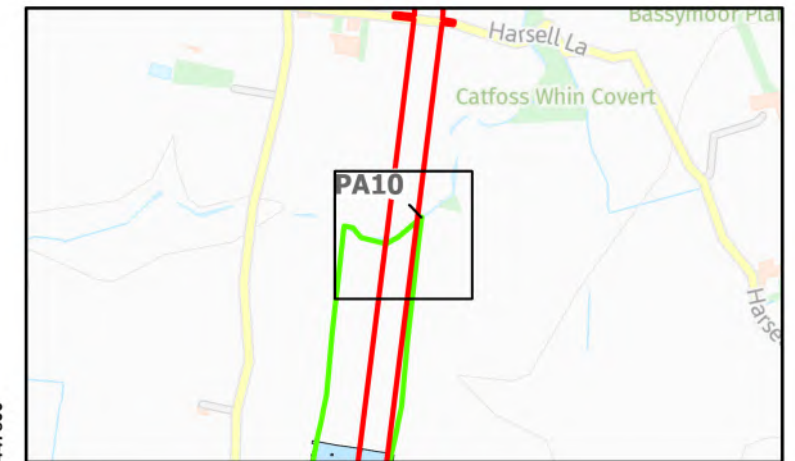
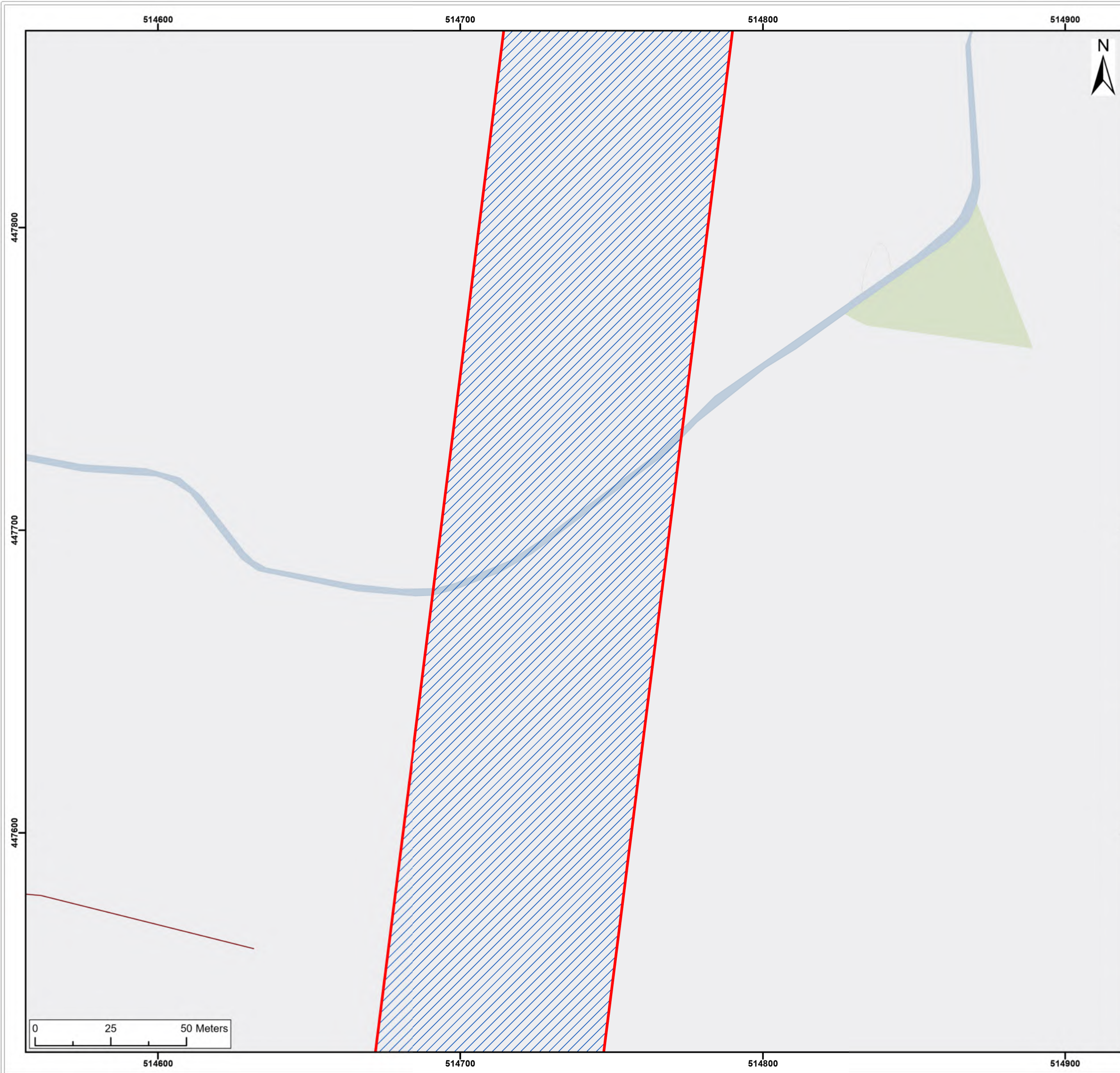
Title: **Archive Interpretation: Outstanding**

Figure:22-7-510 Drawing No: PB2340-RHD-ZZ-ZZ-DR-Z-0510

Co-ordinate system: British National Grid Page Size: A3 Scale: 1:1,250

Project: **Dogger Bank South Offshore Wind Farms** Report: **Archaeological Geophysical Survey Report**





Legend:

- Onshore Development Area
- Outstanding

Historic Environment Records (events)

- ▲ Point
- Line
- Region

Historic Environment Records (monuments)

- Monument, Building, Find spot
- Monument
- Monument

APS Mapping

- APS Mapping

SX	P05	24/01/2024	Draft			SO	AG	JL
SUI	REV	DATE	DESCRIPTION			DRW	CHK	APR

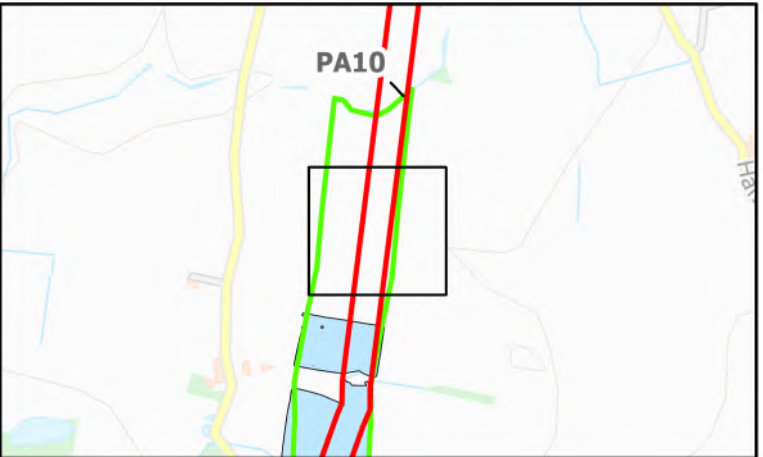
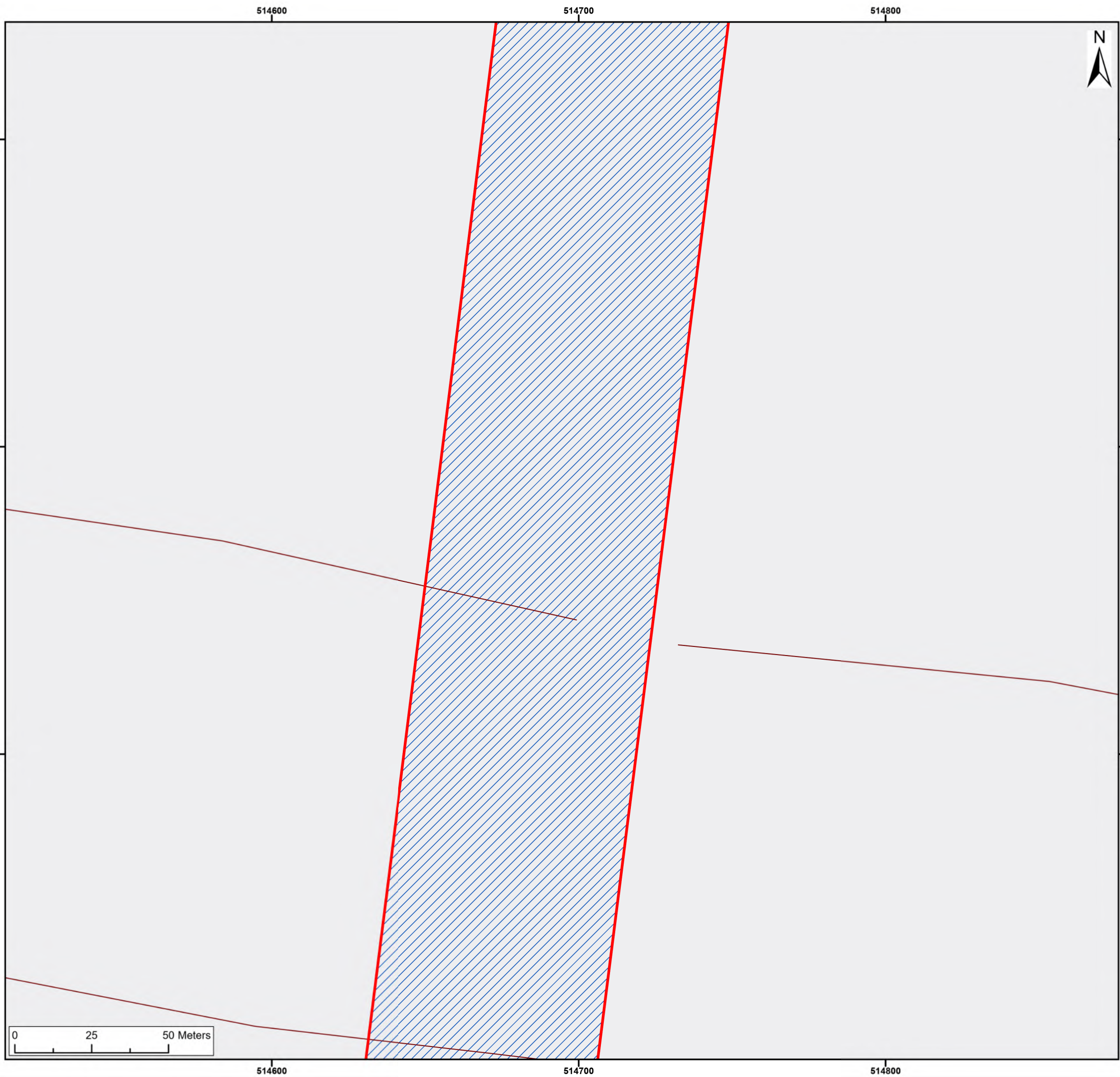
Title:
 Archive Interpretation:
 Outstanding

Figure:22-7-511 Drawing No: PB2340-RHD-ZZ-ZZ-DR-Z-0511

Co-ordinate system: British National Grid	Page Size: A3	Scale: 1:1,250
--	------------------	-------------------

Project: Dogger Bank South Offshore Wind Farms	Report: Archaeological Geophysical Survey Report
--	--





Legend:

- Onshore Development Area
- Outstanding

Historic Environment Records (events)

- ▲ Point
- Line
- Region

Historic Environment Records (monuments)

- Monument, Building, Find spot
- Monument
- Monument

APS Mapping

- APS Mapping

SX	P05	24/01/2024	Draft			SO	AG	JL
SUI	REV	DATE	DESCRIPTION			DRW	CHK	APR

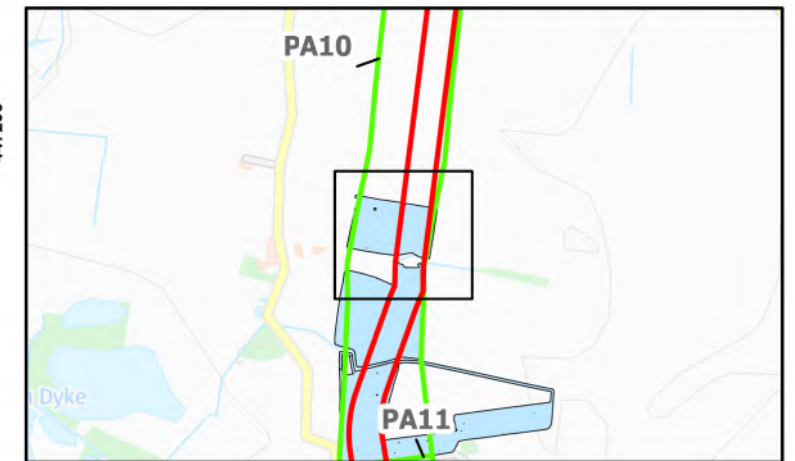
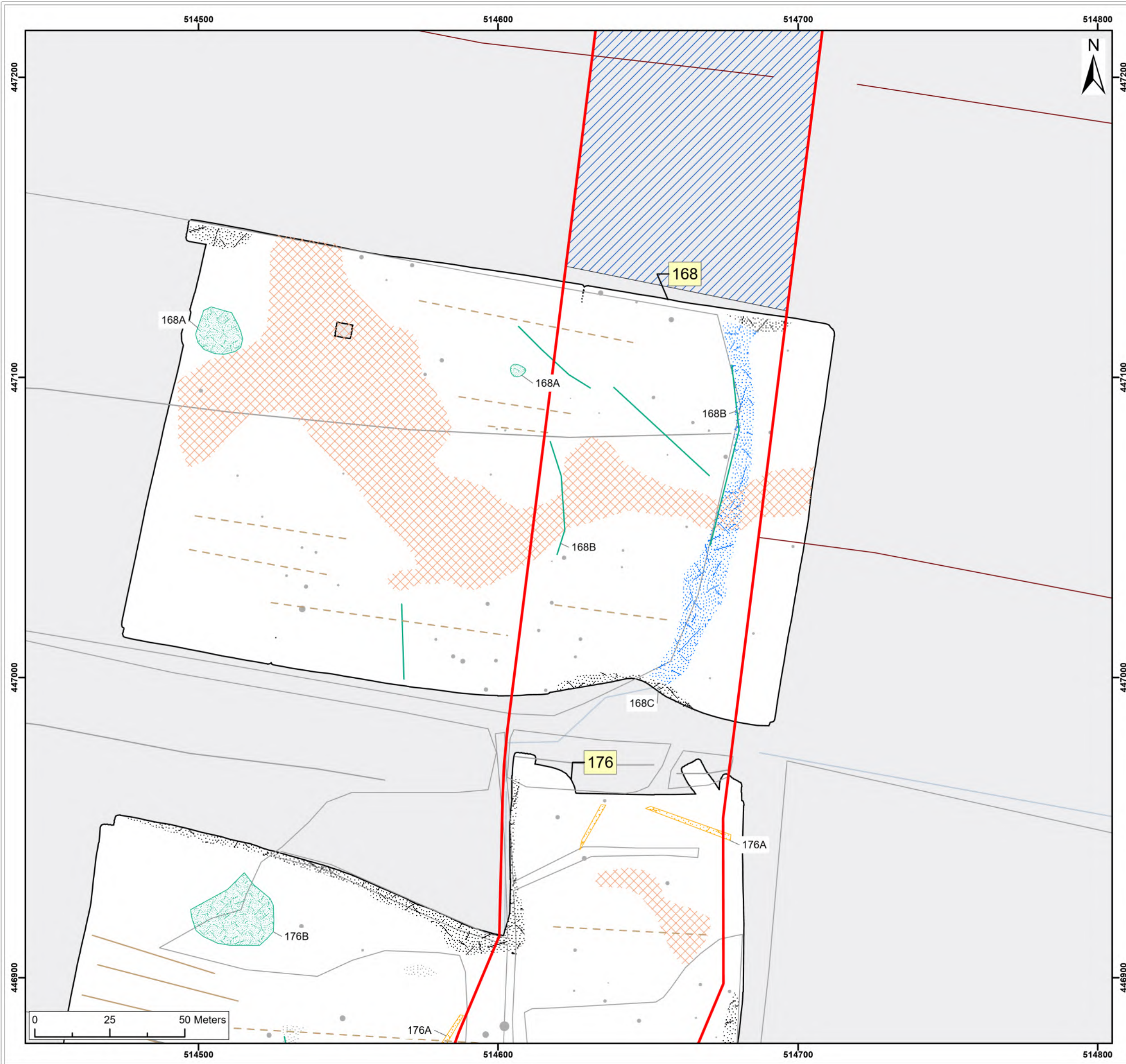
Title:
 Archive Interpretation:
 Outstanding

Figure:22-7-512 Drawing No: PB2340-RHD-ZZ-ZZ-DR-Z-0512

Co-ordinate system: British National Grid	Page Size: A3	Scale: 1:1,250
--	------------------	-------------------

Project: Dogger Bank South Offshore Wind Farms	Report: Archaeological Geophysical Survey Report
--	--





Legend:

Onshore Development Area	Historic Environment Records (events)
Outstanding	Point
Spread (Possible Archaeology)	Line
Spread (Historic Feature)	Region
Spread (Unclear Origin)	Historic Environment Records (monuments)
Spread (Geology/Natural)	Monument, Building, Find spot
Spread (Magnetic Disturbance)	Monument
Anomaly (Ferrous/Iron Spike)	Monument
Spread (Ferrous/Iron Spike)	APS Mapping
Linear Trend (Unclear Origin)	APS Mapping
Linear Trend (Agricultural, Ploughing)	NMP Mapping
Linear Trend (Agricultural, Ridge and Furrow)	NMP Mapping

SX	P05	24/01/2024	Draft	SO	AG	JL
SUI	REV	DATE	DESCRIPTION	DRW	CHK	APR

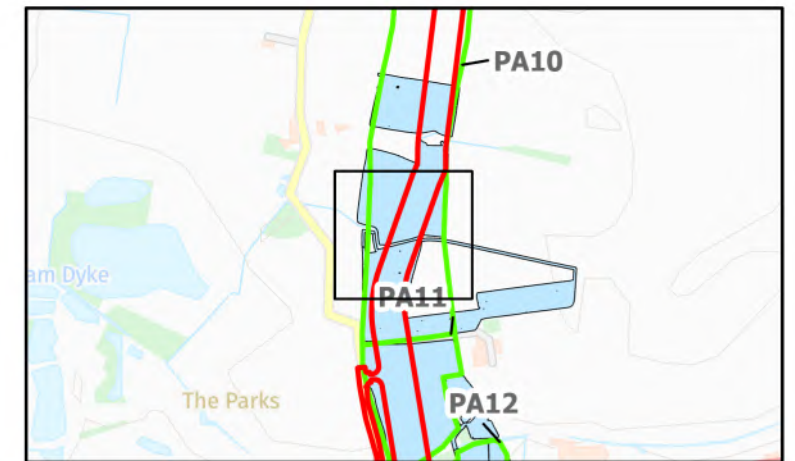
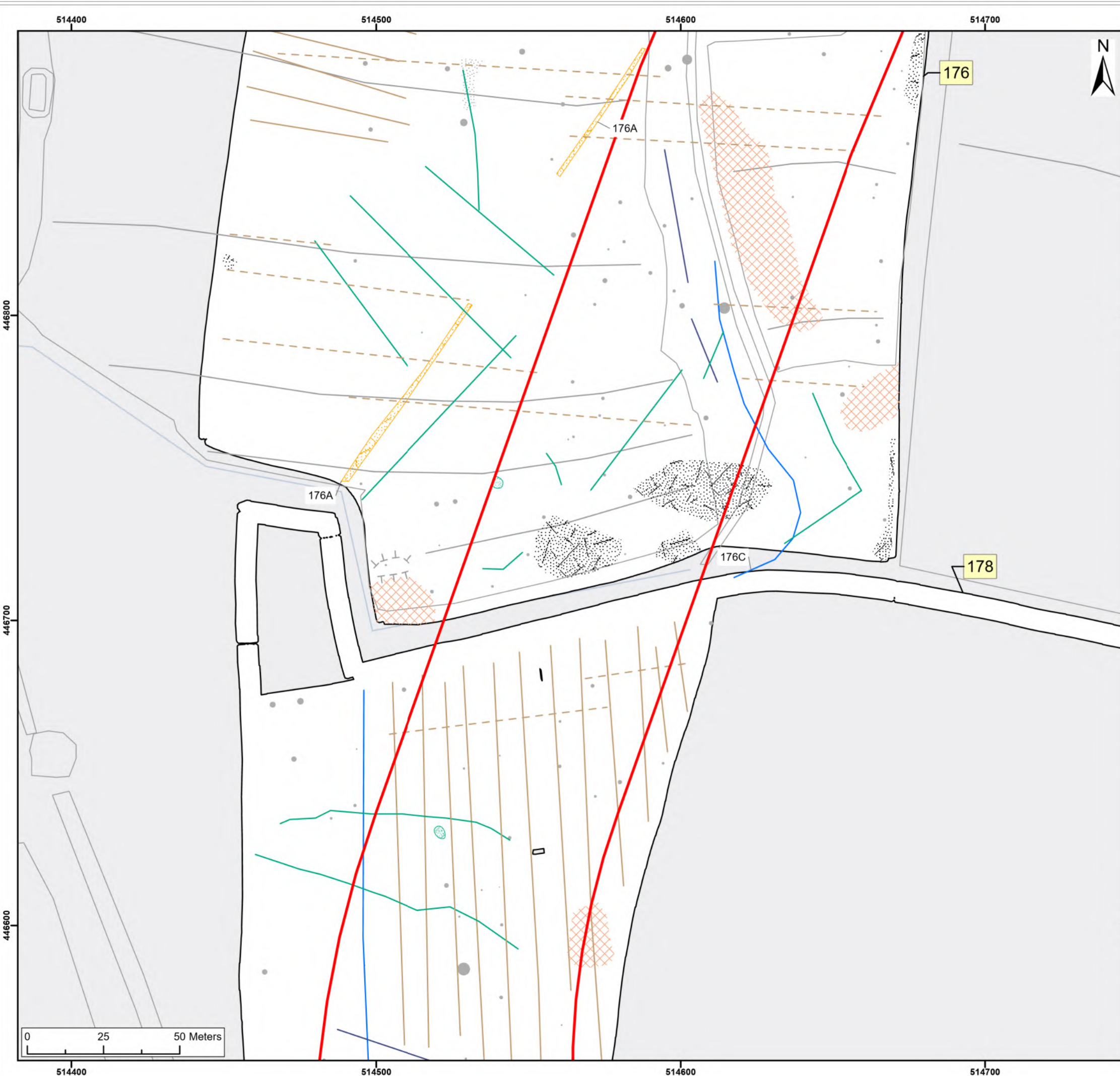
Title: Archive Interpretation: 168, 176

Figure:22-7-513 Drawing No: PB2340-RHD-ZZ-ZZ-DR-Z-0513

Co-ordinate system: British National Grid	Page Size: A3	Scale: 1:1,250
--	------------------	-------------------

Project: Dogger Bank South Offshore Wind Farms	Report: Archaeological Geophysical Survey Report
--	--





- Legend:**
- Onshore Development Area
 - Spread (Possible Archaeology)
 - Spread (Unclear Origin)
 - Spread (Geology/Natural)
 - Spread (Magnetic Disturbance)
 - Anomaly (Ferrous/Iron Spike)
 - Spread (Ferrous/Iron Spike)
 - Linear Trend (Historic Feature)
 - Linear Trend (Unclear Origin)
 - Linear Trend (Agricultural, Ploughing)
 - Linear Trend (Agricultural, Ridge and Furrow)
 - Linear Trend (Drainage)
 - ▲ Historic Environment Records (events) Point
 - Historic Environment Records (events) Line
 - Historic Environment Records (events) Region
 - Historic Environment Records (monuments) Monument, Building, Find spot
 - Historic Environment Records (monuments) Monument
 - Historic Environment Records (monuments) Monument
 - NMP Mapping
 - NMP Mapping

SX	P05	24/01/2024	Draft	SO	AG	JL
SUI	REV	DATE	DESCRIPTION	DRW	CHK	APR

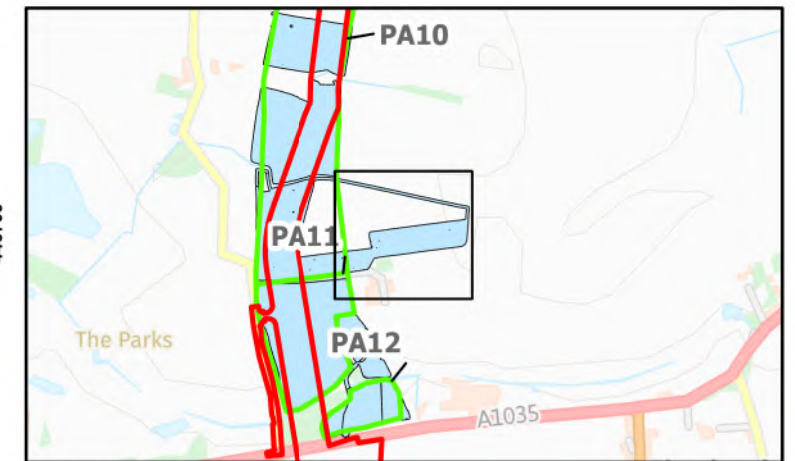
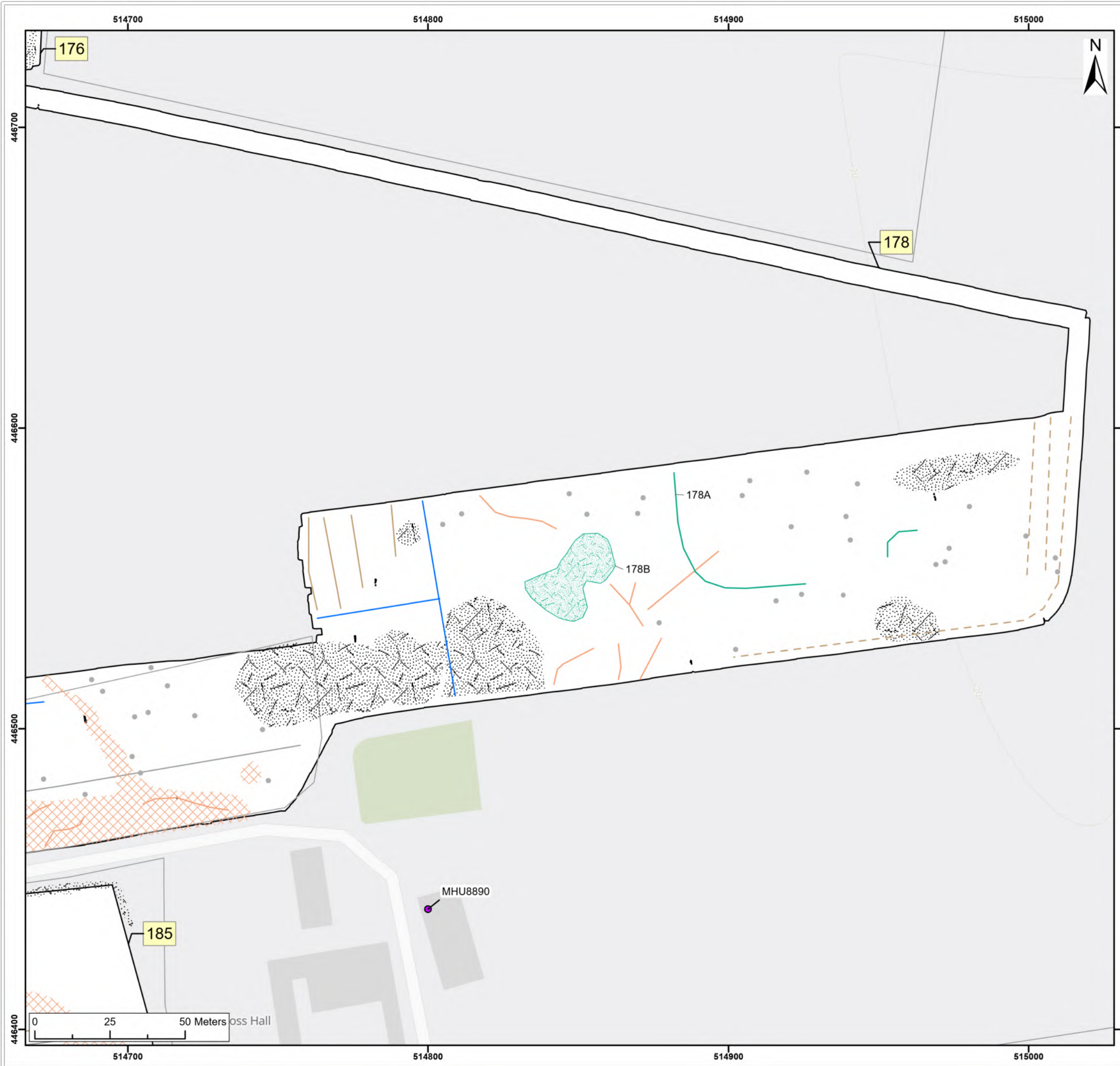
Title: Archive Interpretation: 176, 178

Figure:22-7-514 Drawing No: PB2340-RHD-ZZ-ZZ-DR-Z-0514

Co-ordinate system: British National Grid Page Size: A3 Scale: 1:1,250

Project: Dogger Bank South Offshore Wind Farms Report: Archaeological Geophysical Survey Report





Legend:

Onshore Development Area	Historic Environment Records (events)
Spread (Unclear Origin)	Point
Spread (Geology/Natural)	Line
Spread (Magnetic Disturbance)	Region
Linear Trend (Historic Feature)	Historic Environment Records (monuments)
Linear Trend (Unclear Origin)	Monument, Building, Find spot
Linear Trend (Agricultural, Ploughing)	Monument
Linear Trend (Agricultural, Ridge and Furrow)	Monument
Linear Trend (Geology/Natural)	NMP Mapping
	NMP Mapping

SX	P05	24/01/2024	Draft	SO	AG	JL
SUI	REV	DATE	DESCRIPTION	DRW	CHK	APR

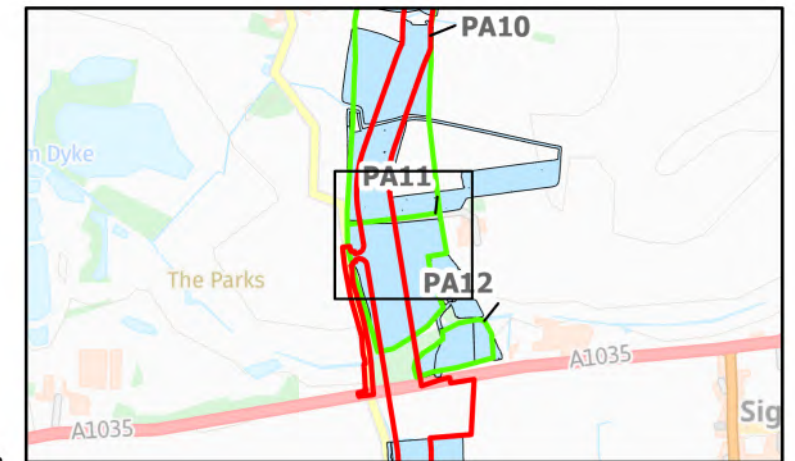
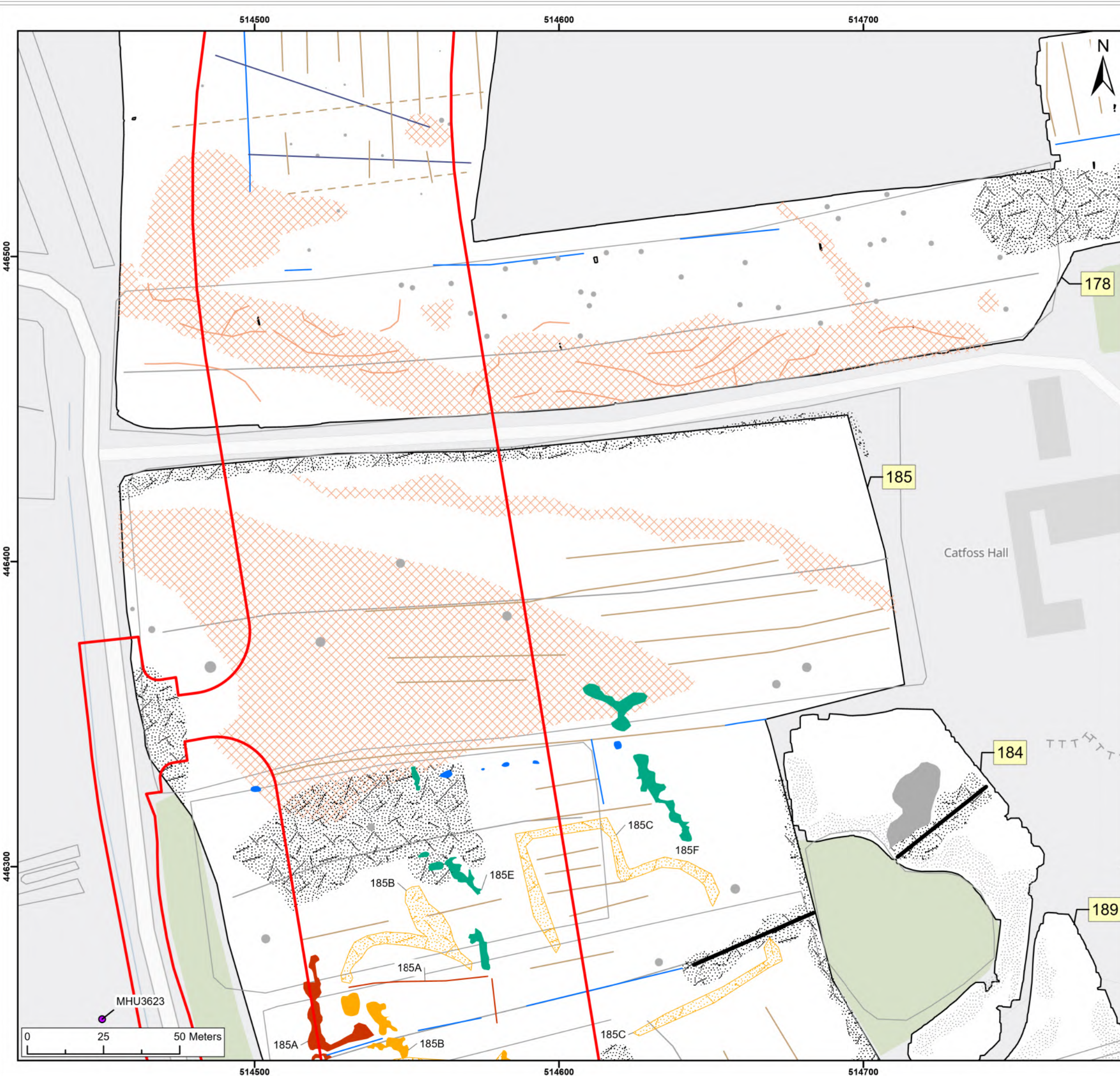
Title:
 Archive Interpretation:
 176, 178

Figure:22-7-515 Drawing No: PB2340-RHD-ZZ-ZZ-DR-Z-0515

Co-ordinate system: British National Grid	Page Size: A3	Scale: 1:1,250
--	------------------	-------------------

Project: Dogger Bank South Offshore Wind Farms	Report: Archaeological Geophysical Survey Report
--	--





- Legend:**
- Onshore Development Area
 - Anomaly (Probable Archaeology)
 - Anomaly (Possible Archaeology)
 - Spread (Possible Archaeology)
 - Anomaly (Historic Feature)
 - Anomaly (Unclear Origin)
 - Spread (Geology/Natural)
 - Spread (Magnetic Disturbance)
 - Anomaly (Ferrous/Iron Spike)
 - Spread (Ferrous/Iron Spike)
 - Linear Trend (Probable Archaeology)
 - Linear Trend (Historic Feature)
 - Linear Trend (Agricultural, Ploughing)
 - Linear Trend (Agricultural, Ridge and Furrow)
 - Linear Trend (Drainage)
 - Linear Trend (Geology/Natural)
 - Linear Trend (Service)
- Historic Environment Records (events)**
- ▲ Point
 - Line
 - Region
- Historic Environment Records (monuments)**
- Monument, Building, Find spot
 - Monument
 - Monument
- NMP Mapping**
- NMP Mapping

SX	P05	24/01/2024	Draft	SO	AG	JL
SUI	REV	DATE	DESCRIPTION	DRW	CHK	APR

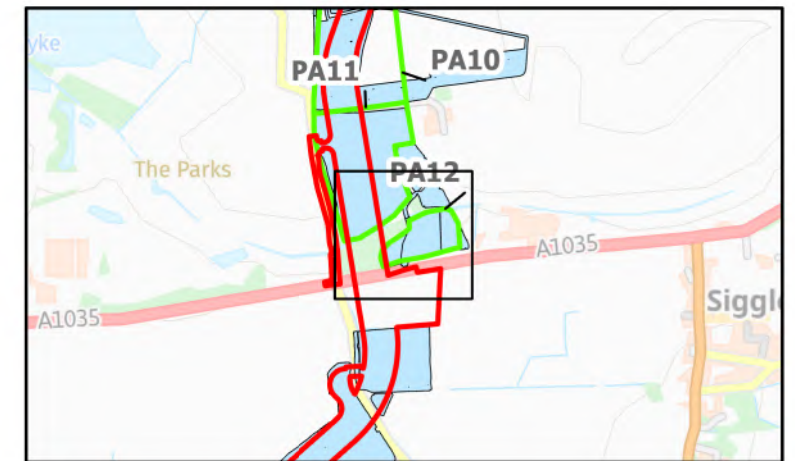
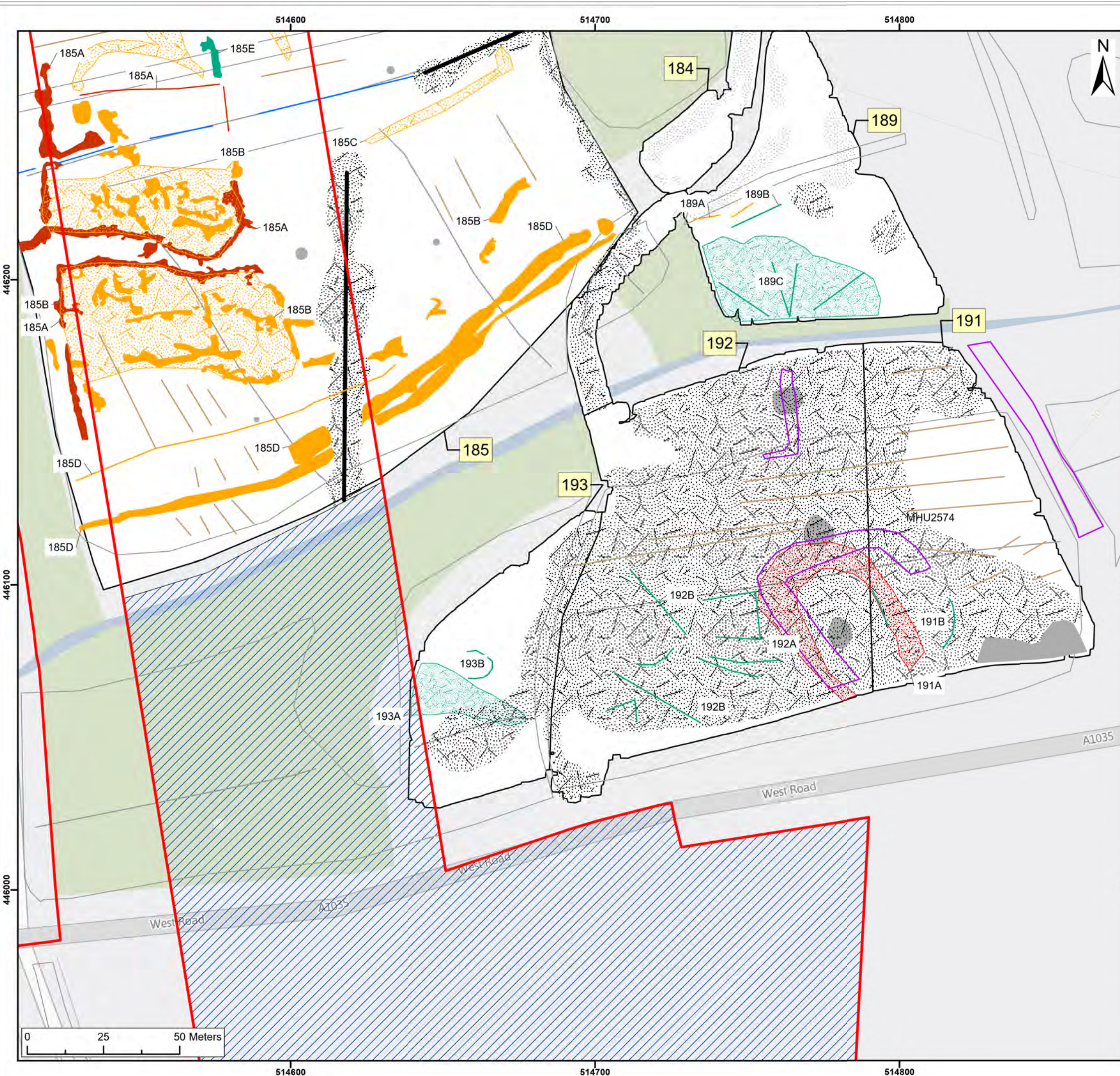
Title: Archive Interpretation: 178, 184

Figure: 22-7-516 Drawing No: PB2340-RHD-ZZ-ZZ-DR-Z-0516

Co-ordinate system: British National Grid	Page Size: A3	Scale: 1:1,250
--	------------------	-------------------

Project: Dogger Bank South Offshore Wind Farms	Report: Archaeological Geophysical Survey Report
--	--





Legend:

Onshore Development Area	Historic Environment Records (events)
Outstanding	Point
Anomaly (Probable Archaeology)	Line
Spread (Probable Archaeology)	Region
Anomaly (Possible Archaeology)	Historic Environment Records (monuments)
Spread (Possible Archaeology)	Monument, Building, Find spot
Anomaly (Unclear Origin)	Monument
Spread (Unclear Origin)	Monument
Spread (Magnetic Disturbance)	NMP Mapping
Anomaly (Ferrous/Iron Spike)	NMP Mapping
Spread (Ferrous/Iron Spike)	
Linear Trend (Probable Archaeology)	
Linear Trend (Possible Archaeology)	
Linear Trend (Historic Feature)	
Linear Trend (Unclear Origin)	
Linear Trend (Agricultural, Ridge and Furrow)	
Linear Trend (Service)	

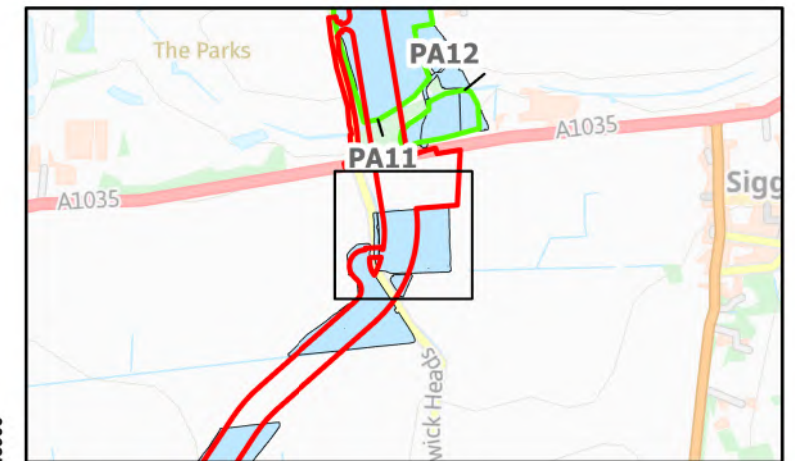
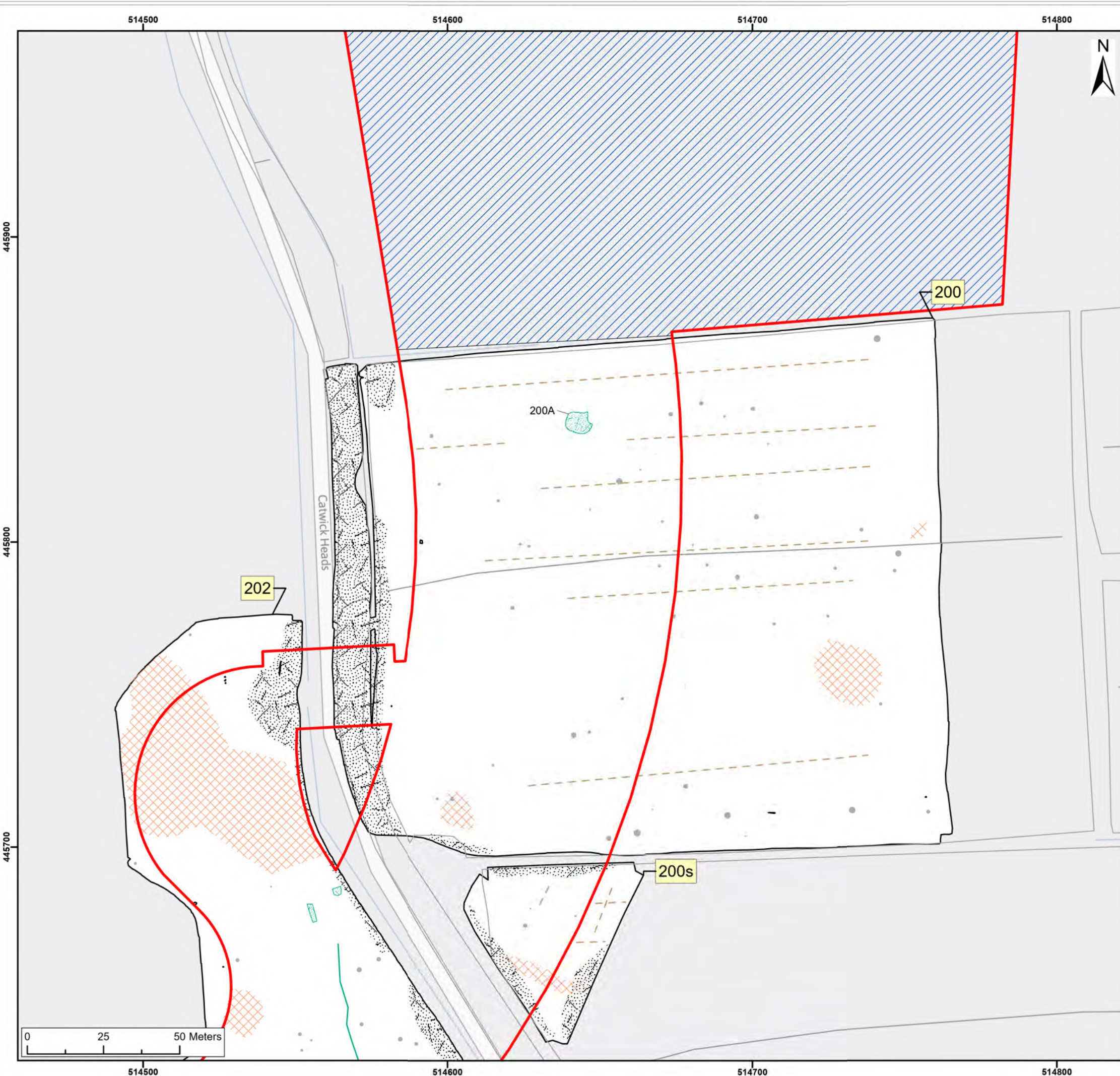
SX	P05	24/01/2024	Draft	SO	AG	JL
SUI	REV	DATE	DESCRIPTION	DRW	CHK	APR

Title: Archive Interpretation:
189, 191, 192, 193

Figure:22-7-517 Drawing No: PB2340-RHD-ZZ-ZZ-DR-Z-0517

Co-ordinate system: British National Grid	Page Size: A3	Scale: 1:1,250
Project: Dogger Bank South Offshore Wind Farms	Report: Archaeological Geophysical Survey Report	





Legend:

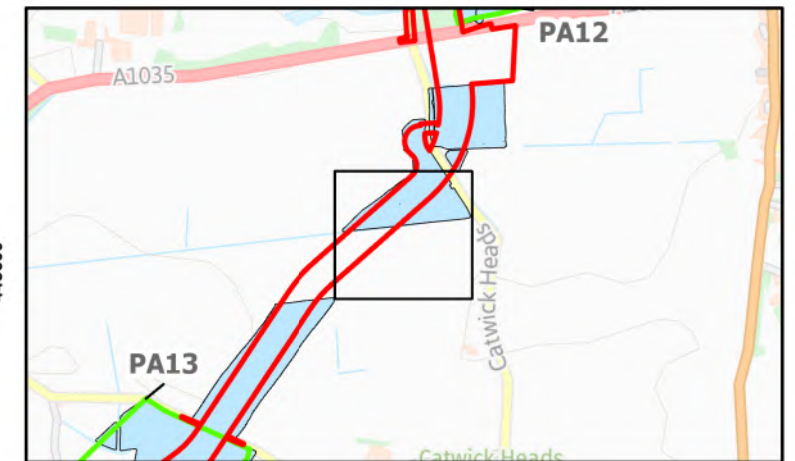
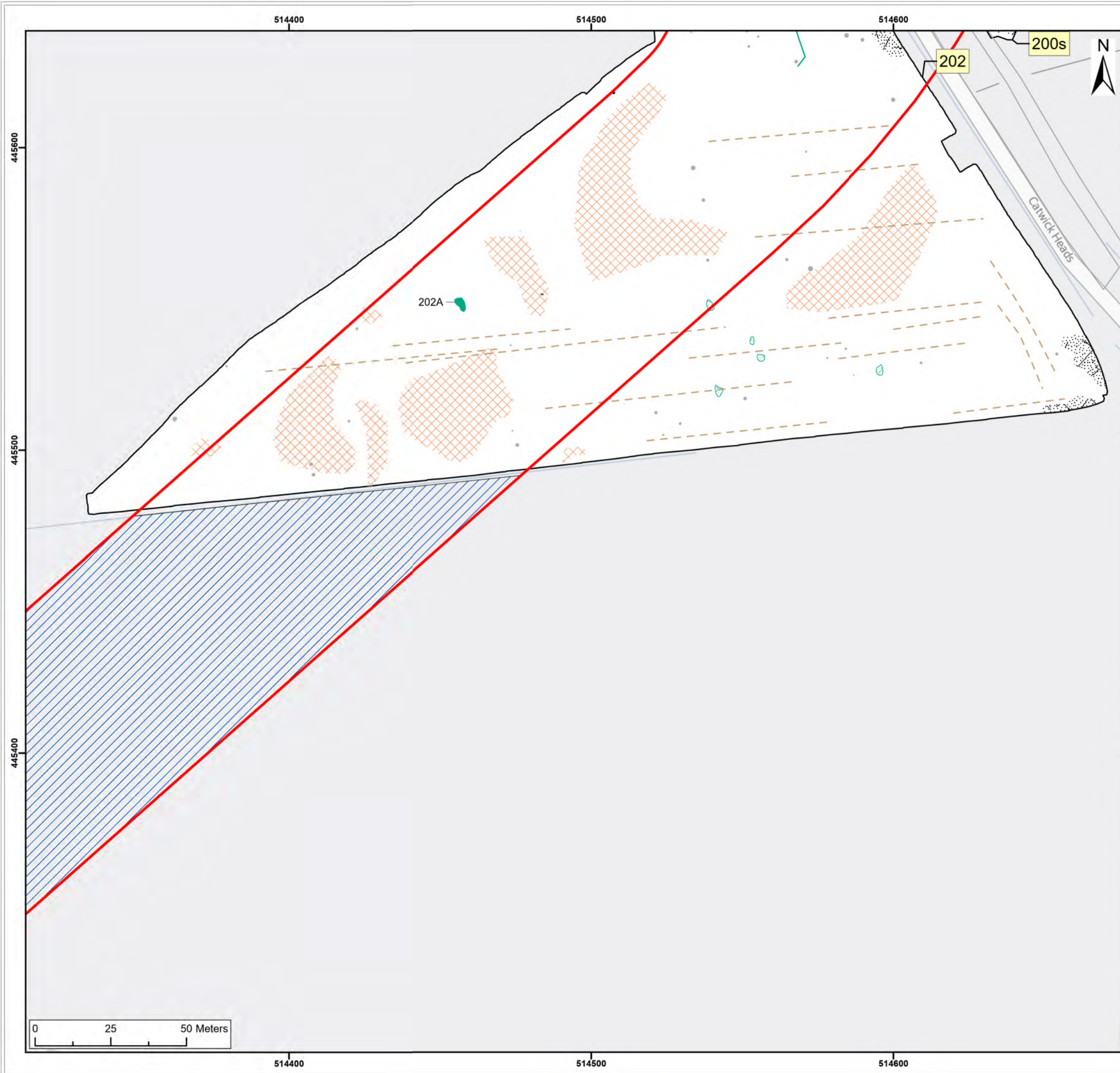
Onshore Development Area	Historic Environment Records (events)
Outstanding	Point
Spread (Unclear Origin)	Line
Spread (Geology/Natural)	Region
Spread (Magnetic Disturbance)	Historic Environment Records (monuments)
Anomaly (Ferrous/Iron Spike)	Monument, Building, Find spot
Linear Trend (Unclear Origin)	Monument
Linear Trend (Agricultural, Ploughing)	Monument
	NMP Mapping
	NMP Mapping

SX	P05	24/01/2024	Draft	SO	AG	JL
SUI	REV	DATE	DESCRIPTION	DRW	CHK	APR

Title:
 Archive Interpretation:
 200, 200s, 202

Figure:22-7-518	Drawing No: PB2340-RHD-ZZ-ZZ-DR-Z-0518	
Co-ordinate system: British National Grid	Page Size: A3	Scale: 1:1,250
Project: Dogger Bank South Offshore Wind Farms	Report: Archaeological Geophysical Survey Report	





Legend:

Onshore Development Area	Historic Environment Records (events)
Outstanding	Point
Anomaly (Unclear Origin)	Line
Spread (Unclear Origin)	Region
Spread (Geology/Natural)	Historic Environment Records (monuments)
Spread (Magnetic Disturbance)	Monument, Building, Find spot
Anomaly (Ferrous/Iron Spike)	Monument
Linear Trend (Unclear Origin)	Monument
Linear Trend (Agricultural, Ploughing)	NMP Mapping
	NMP Mapping

SX	P05	24/01/2024	Draft			SO	AG	JL
SUI	REV	DATE	DESCRIPTION			DRW	CHK	APR

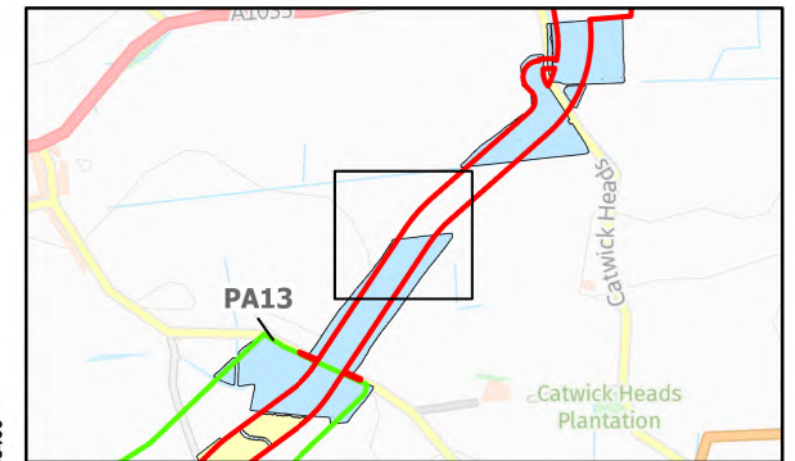
Title:
Archive Interpretation:
202

Figure:22-7-519 Drawing No: PB2340-RHD-ZZ-ZZ-DR-Z-0519

Co-ordinate system: British National Grid	Page Size: A3	Scale: 1:1,250
--	------------------	-------------------

Project: Dogger Bank South Offshore Wind Farms	Report: Archaeological Geophysical Survey Report
--	--





Legend:

Onshore Development Area	Historic Environment Records (events)
Outstanding	Point
Anomaly (Probable Archaeology)	Line
Spread (Geology/Natural)	Region
Spread (Magnetic Disturbance)	Historic Environment Records (monuments)
Anomaly (Ferrous/Iron Spike)	Monument, Building, Find spot
Linear Trend (Possible Archaeology)	Monument
Linear Trend (Historic Feature)	Monument
Linear Trend (Unclear Origin)	NMP Mapping
Linear Trend (Agricultural, Ploughing)	NMP Mapping
Linear Trend (Agricultural, Ridge and Furrow)	
Linear Trend (Drainage)	

SX	P05	24/01/2024	Draft	SO	AG	JL
SUI	REV	DATE	DESCRIPTION	DRW	CHK	APR

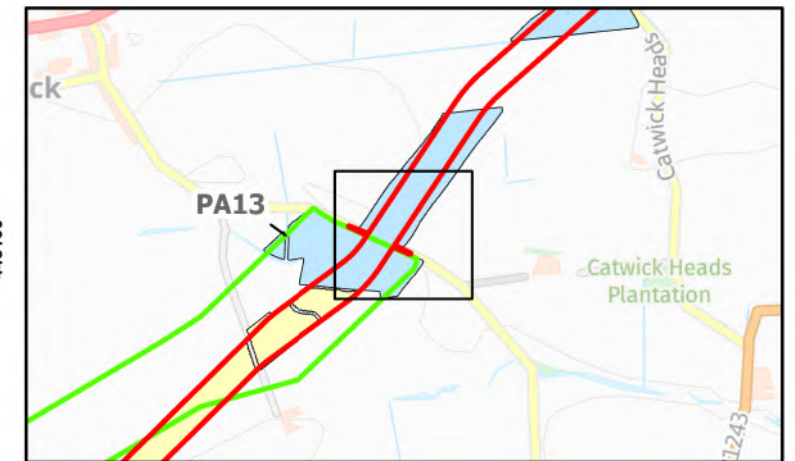
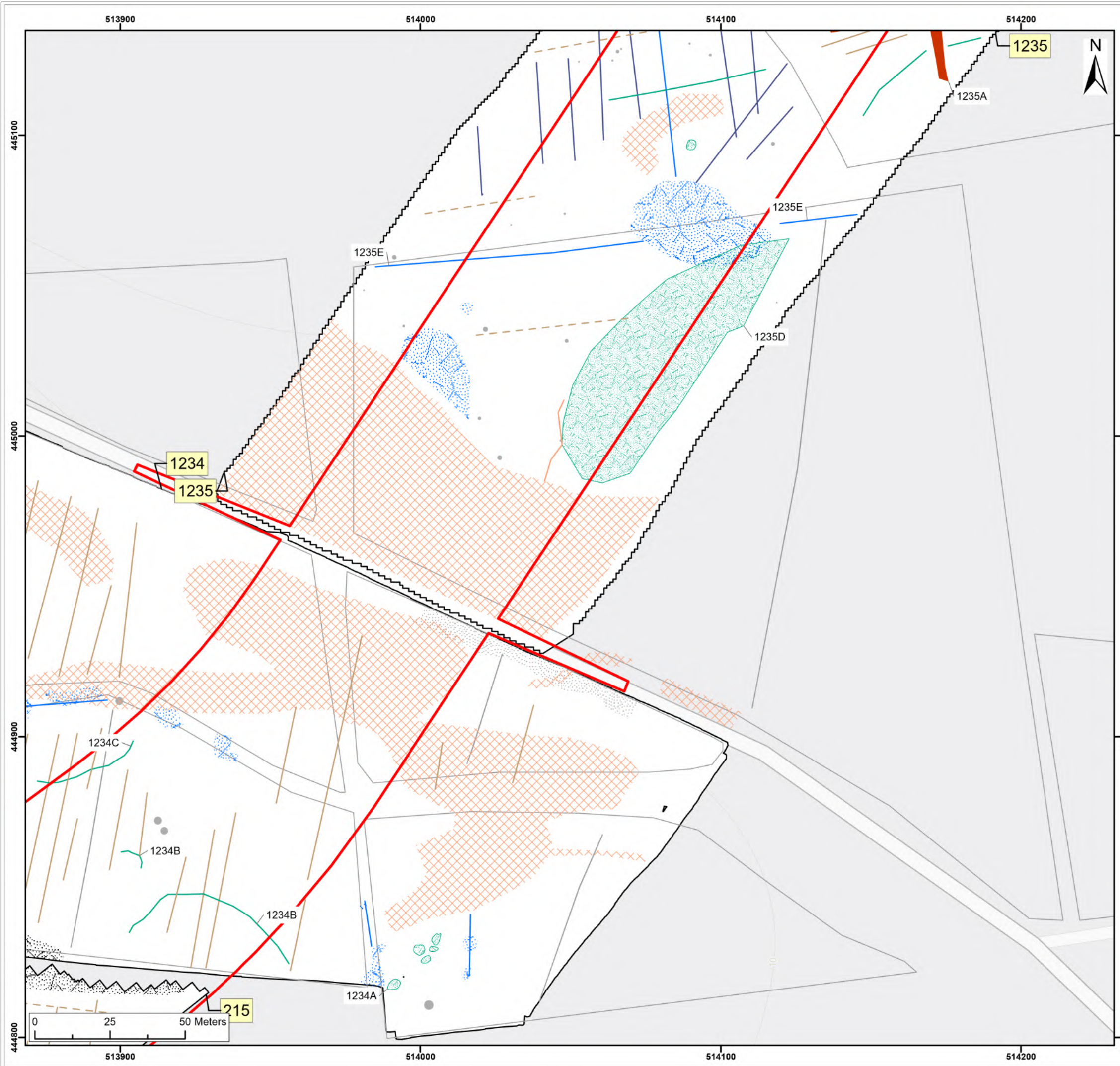
Title: Archive Interpretation: 1235

Figure: 22-7-520 Drawing No: PB2340-RHD-ZZ-ZZ-DR-Z-0520

Co-ordinate system: British National Grid	Page Size: A3	Scale: 1:1,250
--	------------------	-------------------

Project: Dogger Bank South Offshore Wind Farms	Report: Archaeological Geophysical Survey Report
--	--





- Legend:**
- Onshore Development Area
 - Anomaly (Probable Archaeology)
 - Spread (Historic Feature)
 - Spread (Unclear Origin)
 - Spread (Geology/Natural)
 - Spread (Magnetic Disturbance)
 - Anomaly (Ferrous/Iron Spike)
 - Spread (Ferrous/Iron Spike)
 - Linear Trend (Historic Feature)
 - Linear Trend (Unclear Origin)
 - Linear Trend (Agricultural, Ploughing)
 - Linear Trend (Agricultural, Ridge and Furrow)
 - Linear Trend (Drainage)
 - Linear Trend (Geology/Natural)
- Historic Environment Records (events)**
- ▲ Point
 - Line
 - Region
- Historic Environment Records (monuments)**
- Monument, Building, Find spot
 - Monument
 - Monument
- NMP Mapping**
- NMP Mapping

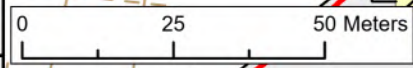
SX	P05	24/01/2024	Draft	SO	AG	JL
SUI	REV	DATE	DESCRIPTION	DRW	CHK	APR

Title:
 Archive Interpretation:
 1235, 1234

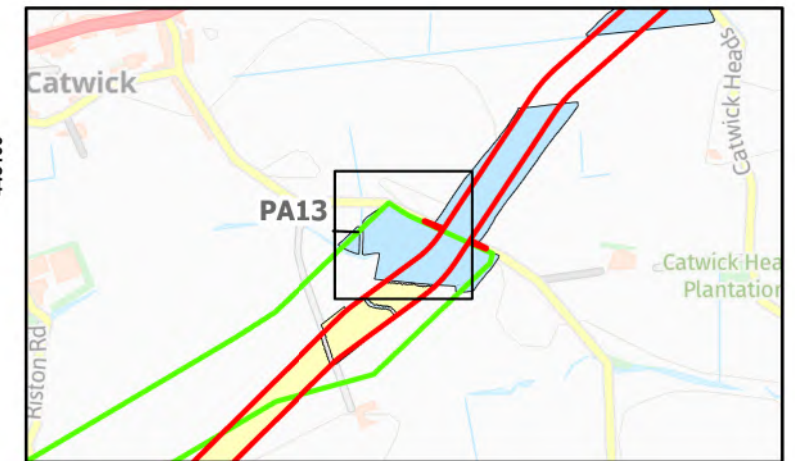
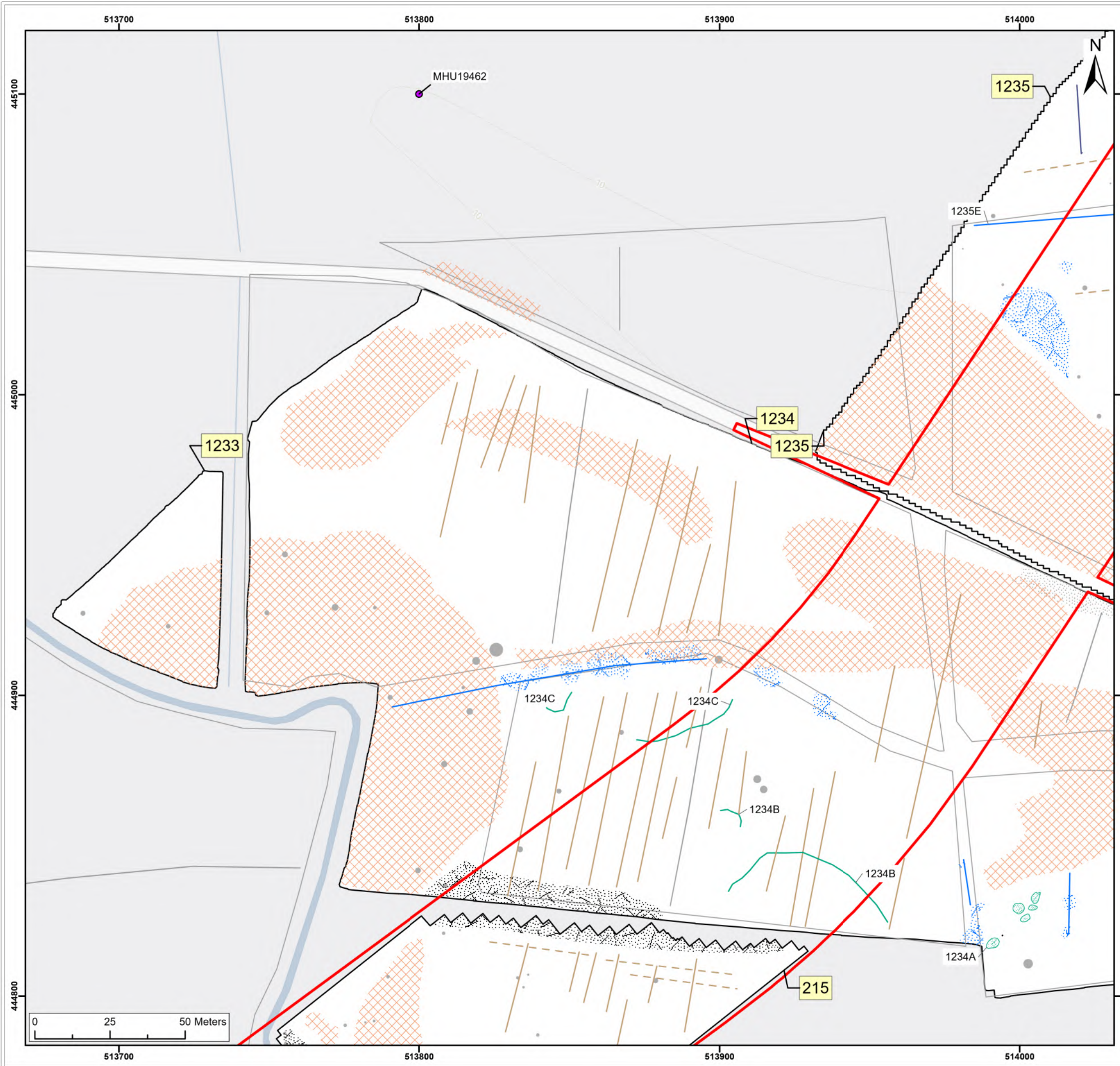
Figure:22-7-521 Drawing No: PB2340-RHD-ZZ-ZZ-DR-Z-0521

Co-ordinate system: British National Grid	Page Size: A3	Scale: 1:1,250
--	------------------	-------------------

Project: Dogger Bank South Offshore Wind Farms	Report: Archaeological Geophysical Survey Report
--	--



215



- Legend:**
- Onshore Development Area
 - Spread (Historic Feature)
 - Spread (Unclear Origin)
 - Spread (Geology/Natural)
 - Spread (Magnetic Disturbance)
 - Anomaly (Ferrous/Iron Spike)
 - Spread (Ferrous/Iron Spike)
 - Linear Trend (Historic Feature)
 - Linear Trend (Unclear Origin)
 - Linear Trend (Agricultural, Ploughing)
 - Linear Trend (Agricultural, Ridge and Furrow)
 - Linear Trend (Drainage)
- Historic Environment Records (events)**
- ▲ Point
 - Line
 - Region
- Historic Environment Records (monuments)**
- Monument, Building, Find spot
 - Monument
 - Monument
- NMP Mapping**
- NMP Mapping

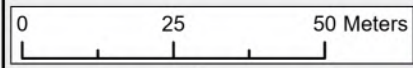
SX	P05	24/01/2024	Draft	SO	AG	JL
SUI	REV	DATE	DESCRIPTION	DRW	CHK	APR

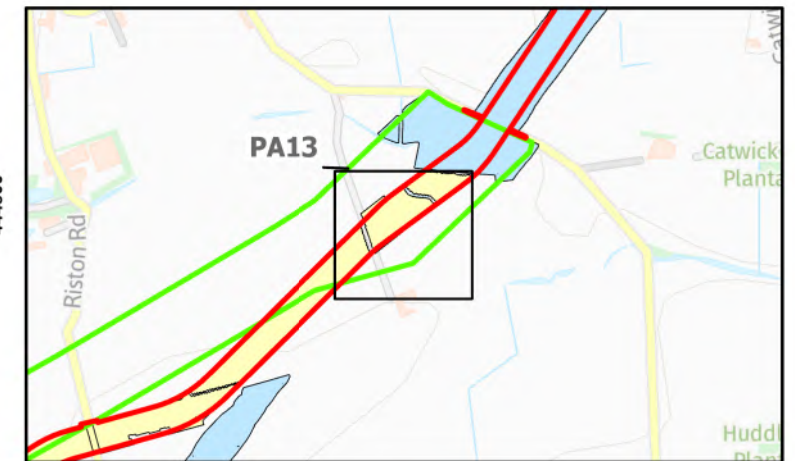
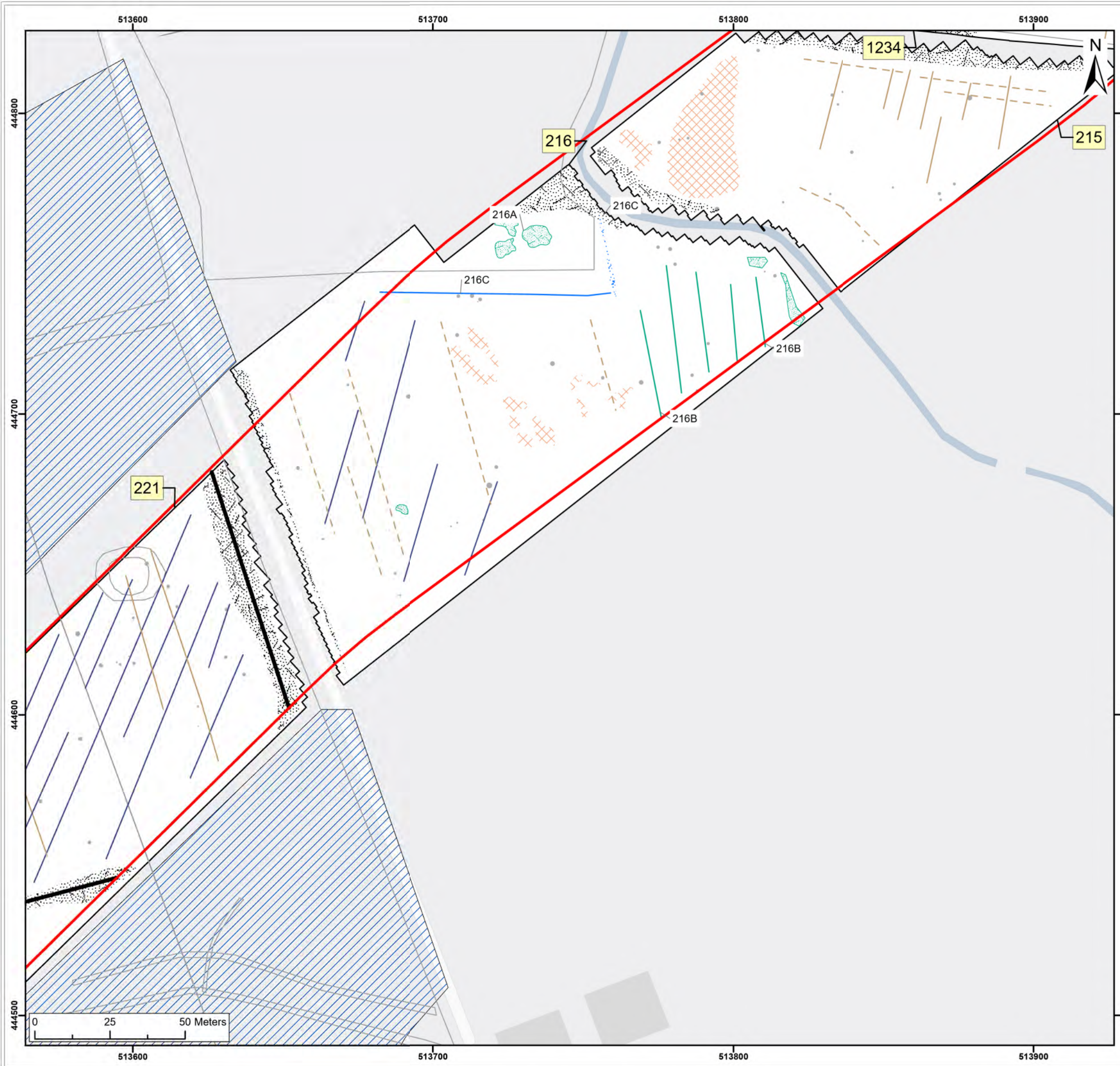
Title: Archive Interpretation:
1234, 1233, 215

Figure:22-7-522 Drawing No: PB2340-RHD-ZZ-ZZ-DR-Z-0522

Co-ordinate system: British National Grid	Page Size: A3	Scale: 1:1,250
--	------------------	-------------------

Project: Dogger Bank South Offshore Wind Farms	Report: Archaeological Geophysical Survey Report
--	--





Legend:

Onshore Development Area	Historic Environment Records (events)
Outstanding	Point
Spread (Historic Feature)	Line
Spread (Unclear Origin)	Region
Spread (Geology/Natural)	Historic Environment Records (monuments)
Spread (Magnetic Disturbance)	Monument, Building, Find spot
Anomaly (Ferrous/Iron Spike)	Monument
Linear Trend (Historic Feature)	Monument
Linear Trend (Unclear Origin)	NMP Mapping
Linear Trend (Agricultural, Ploughing)	NMP Mapping
Linear Trend (Agricultural, Ridge and Furrow)	
Linear Trend (Drainage)	
Linear Trend (Service)	

SX	P05	24/01/2024	Draft	SO	AG	JL
SUI	REV	DATE	DESCRIPTION	DRW	CHK	APR

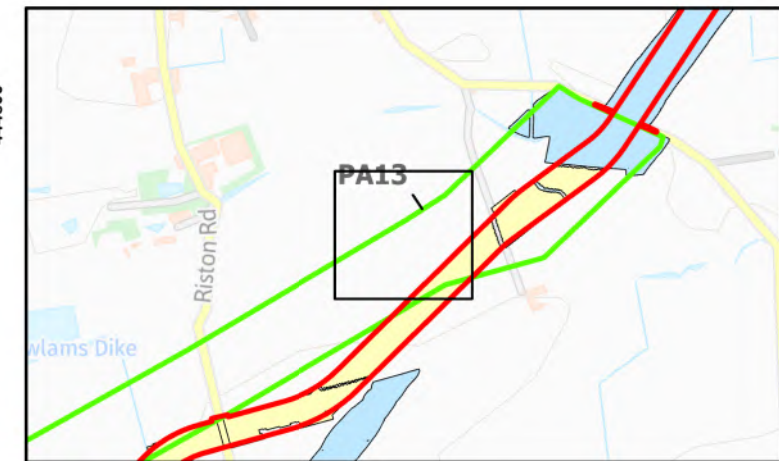
Title: Archive Interpretation:
215, 216, 221

Figure:22-7-523 Drawing No: PB2340-RHD-ZZ-ZZ-DR-Z-0523

Co-ordinate system: British National Grid	Page Size: A3	Scale: 1:1,250
--	------------------	-------------------

Project: Dogger Bank South Offshore Wind Farms	Report: Archaeological Geophysical Survey Report
--	--





- Legend:**
- Onshore Development Area
 - Outstanding
 - Spread (Historic Feature)
 - Spread (Magnetic Disturbance)
 - Anomaly (Ferrous/Iron Spike)
 - Linear Trend (Possible Archaeology)
 - Linear Trend (Historic Feature)
 - Linear Trend (Unclear Origin)
 - Linear Trend (Agricultural, Ridge and Furrow)
 - Linear Trend (Drainage)
 - Linear Trend (Service)
- Historic Environment Records (events)**
 - ▲ Point
 - Line
 - Region
 - Historic Environment Records (monuments)**
 - Monument, Building, Find spot
 - Monument
 - Monument
 - NMP Mapping**
 - NMP Mapping

SX	P05	24/01/2024	Draft	SO	AG	JL
SUI	REV	DATE	DESCRIPTION	DRW	CHK	APR

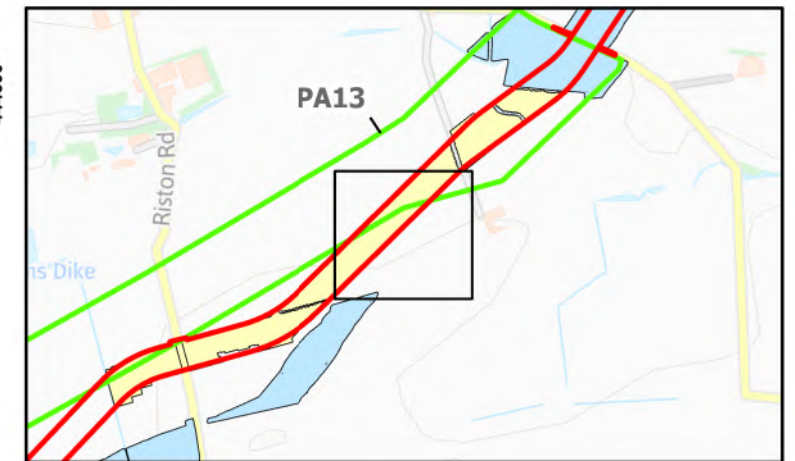
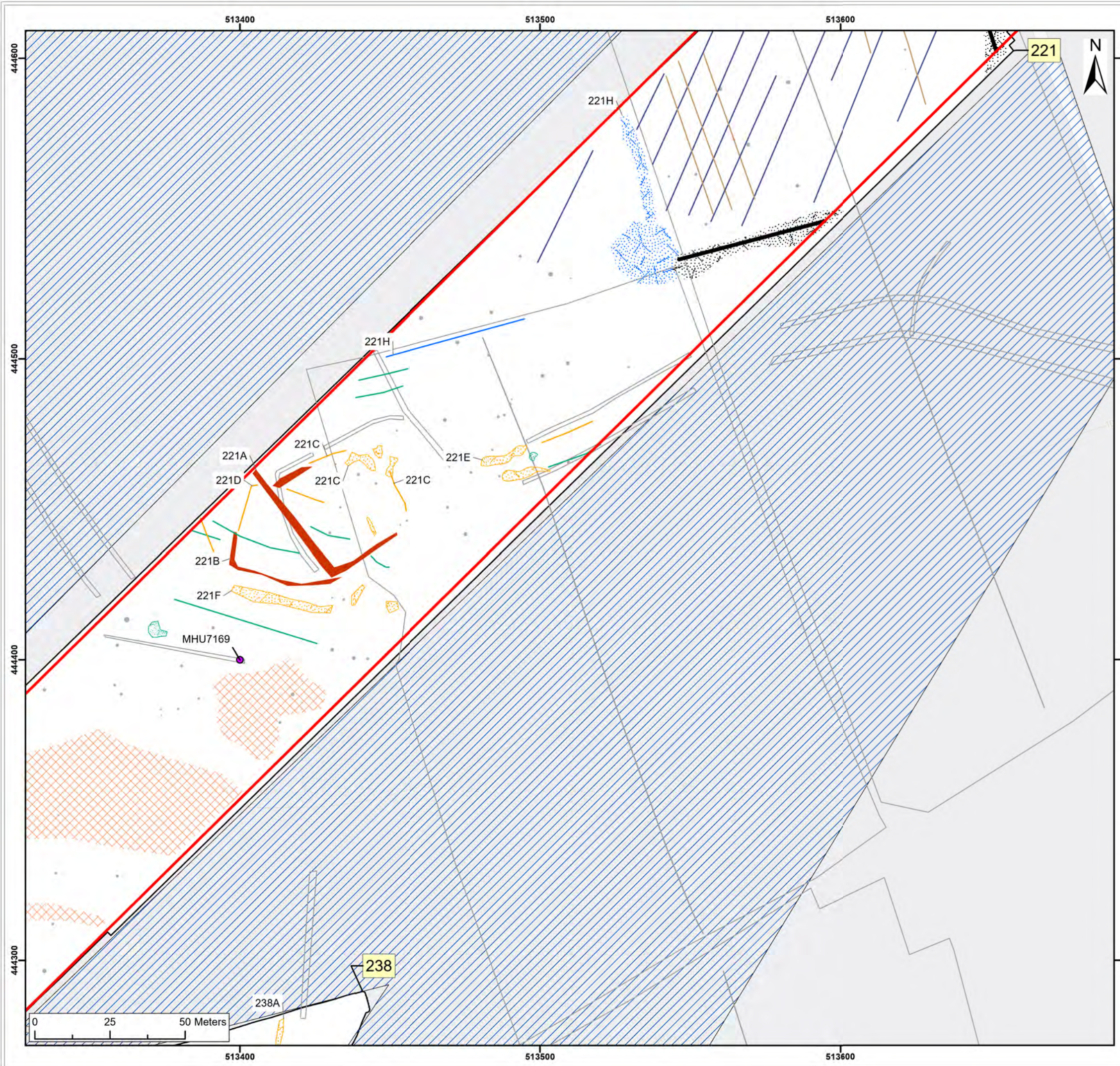
Title: Archive Interpretation:
221

Figure: 22-7-524 Drawing No: PB2340-RHD-ZZ-ZZ-DR-Z-0524

Co-ordinate system: British National Grid	Page Size: A3	Scale: 1:1,250
--	------------------	-------------------

Project: Dogger Bank South Offshore Wind Farms	Report: Archaeological Geophysical Survey Report
--	--



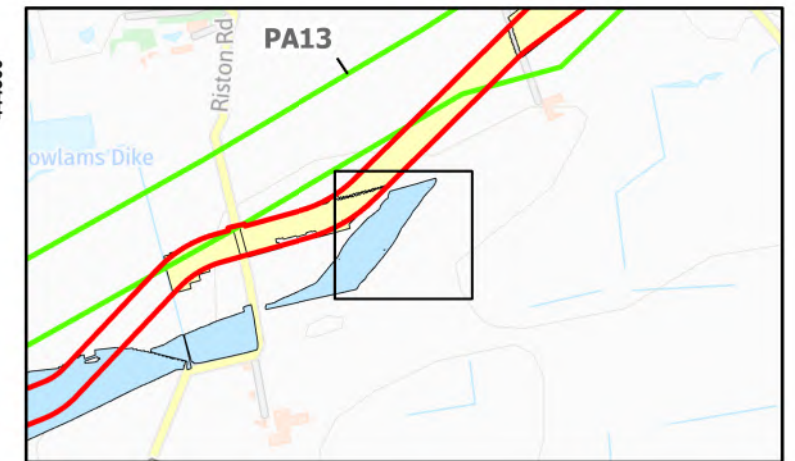
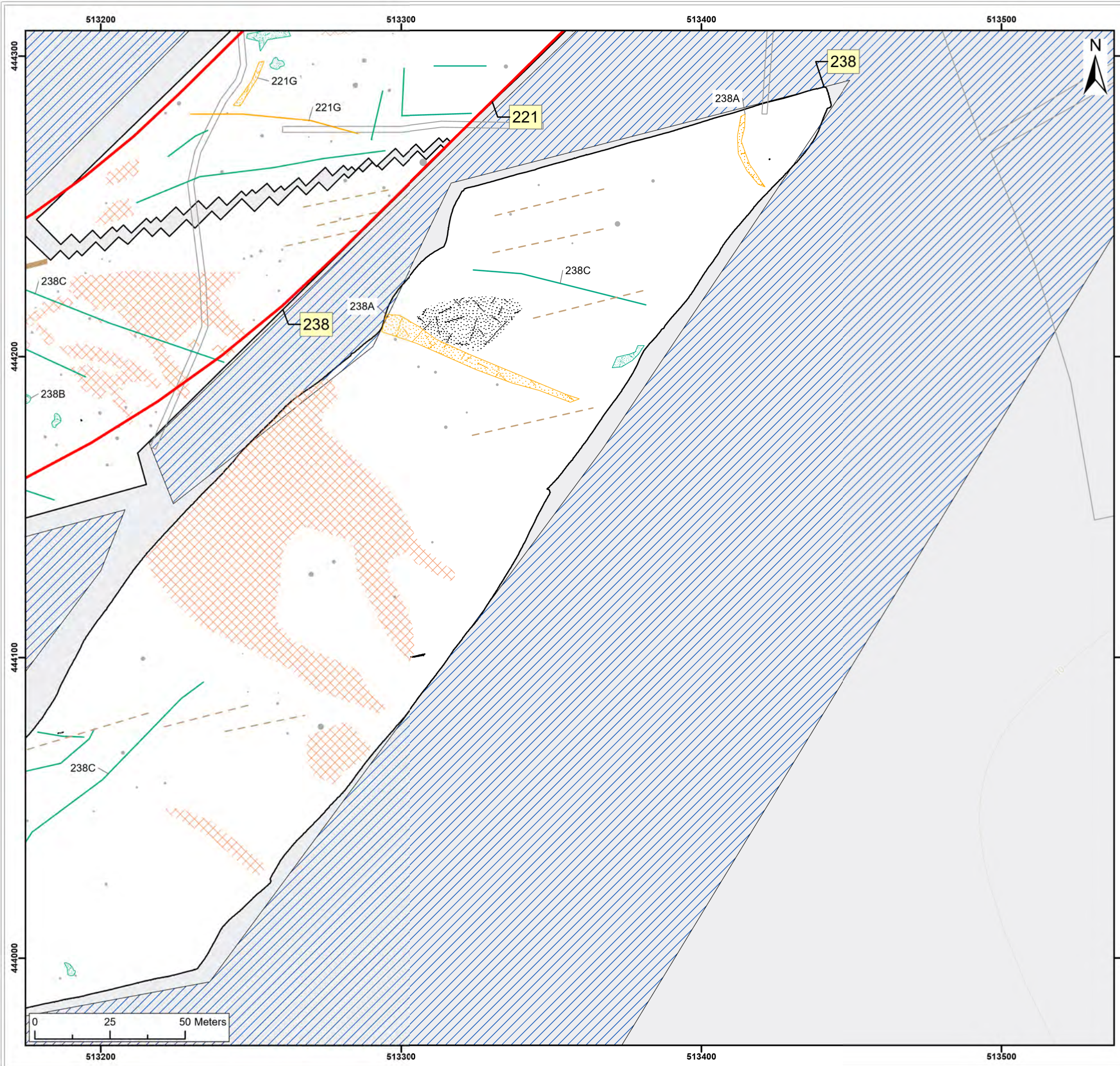


Legend:

Onshore Development Area	Historic Environment Records (events)
Outstanding	Point
Anomaly (Probable Archaeology)	Line
Spread (Possible Archaeology)	Region
Spread (Historic Feature)	Historic Environment Records (monuments)
Spread (Unclear Origin)	Monument, Building, Find spot
Spread (Geology/Natural)	Monument
Spread (Magnetic Disturbance)	Monument
Anomaly (Ferrous/Iron Spike)	NMP Mapping
Linear Trend (Possible Archaeology)	NMP Mapping
Linear Trend (Historic Feature)	
Linear Trend (Unclear Origin)	
Linear Trend (Agricultural, Ridge and Furrow)	
Linear Trend (Drainage)	
Linear Trend (Service)	

SX	P05	24/01/2024	Draft	SO	AG	JL
SUI	REV	DATE	DESCRIPTION	DRW	CHK	APR
Title: Archive Interpretation: 221						
Figure:22-7-525		Drawing No: PB2340-RHD-ZZ-ZZ-DR-Z-0525				
Co-ordinate system: British National Grid			Page Size: A3	Scale: 1:1,250		
Project: Dogger Bank South Offshore Wind Farms			Report: Archaeological Geophysical Survey Report			





Legend:

Onshore Development Area	Historic Environment Records (events)
Outstanding	Point
Spread (Possible Archaeology)	Line
Spread (Unclear Origin)	Region
Anomaly (Agricultural)	Historic Environment Records (monuments)
Spread (Geology/Natural)	Monument, Building, Find spot
Spread (Magnetic Disturbance)	Monument
Anomaly (Ferrous/Iron Spike)	Monument
Linear Trend (Possible Archaeology)	NMP Mapping
Linear Trend (Unclear Origin)	NMP Mapping
Linear Trend (Agricultural, Ploughing)	

SX	P05	24/01/2024	Draft		SO	AG	JL
SUI	REV	DATE	DESCRIPTION		DRW	CHK	APR

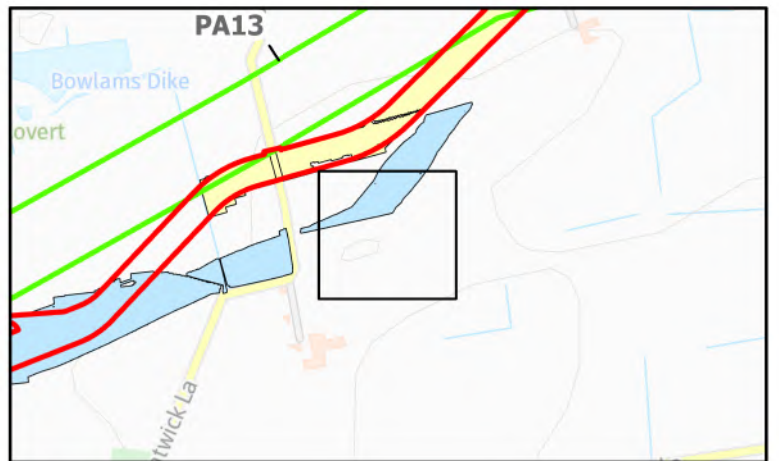
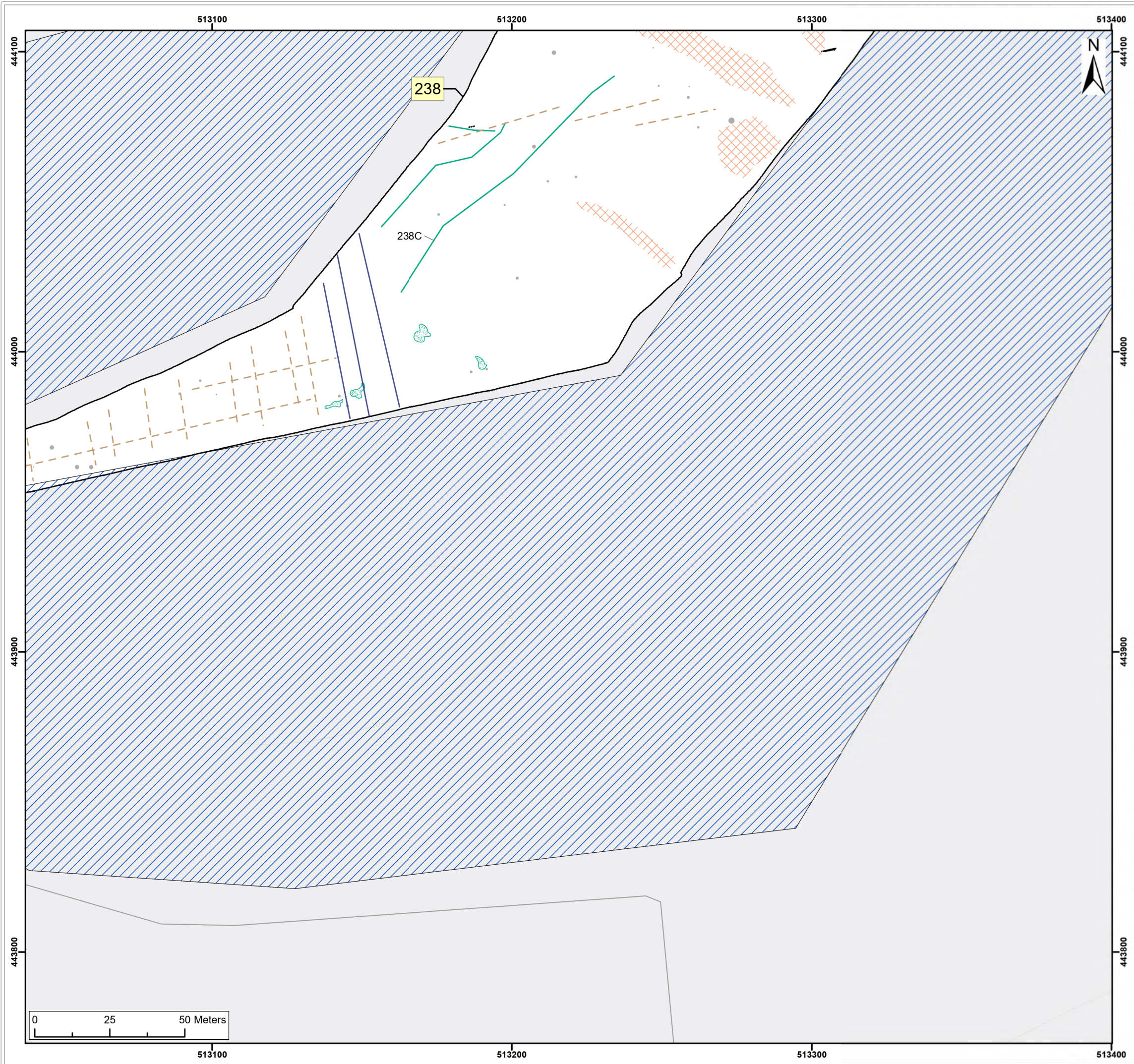
Title:
 Archive Interpretation:
 238

Figure:22-7-526 Drawing No: PB2340-RHD-ZZ-ZZ-DR-Z-0526

Co-ordinate system: British National Grid	Page Size: A3	Scale: 1:1,250
--	------------------	-------------------

Project: Dogger Bank South Offshore Wind Farms	Report: Archaeological Geophysical Survey Report
--	--





Legend:

- Onshore Development Area
- Outstanding
- Spread (Unclear Origin)
- Spread (Geology/Natural)
- Anomaly (Ferrous/Iron Spike)
- Linear Trend (Unclear Origin)
- Linear Trend (Agricultural, Ploughing)
- Linear Trend (Drainage)

Historic Environment Records (events)

- ▲ Point
- Line
- Region

Historic Environment Records (monuments)

- Monument, Building, Find spot
- Monument
- Monument

NMP Mapping

- NMP Mapping


SX	P05	24/01/2024	Draft	SO	AG	JL
SUI	REV	DATE	DESCRIPTION	DRW	CHK	APR

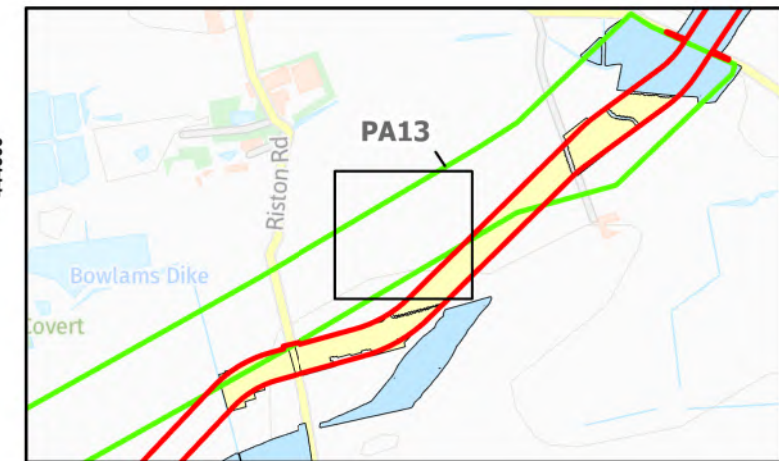
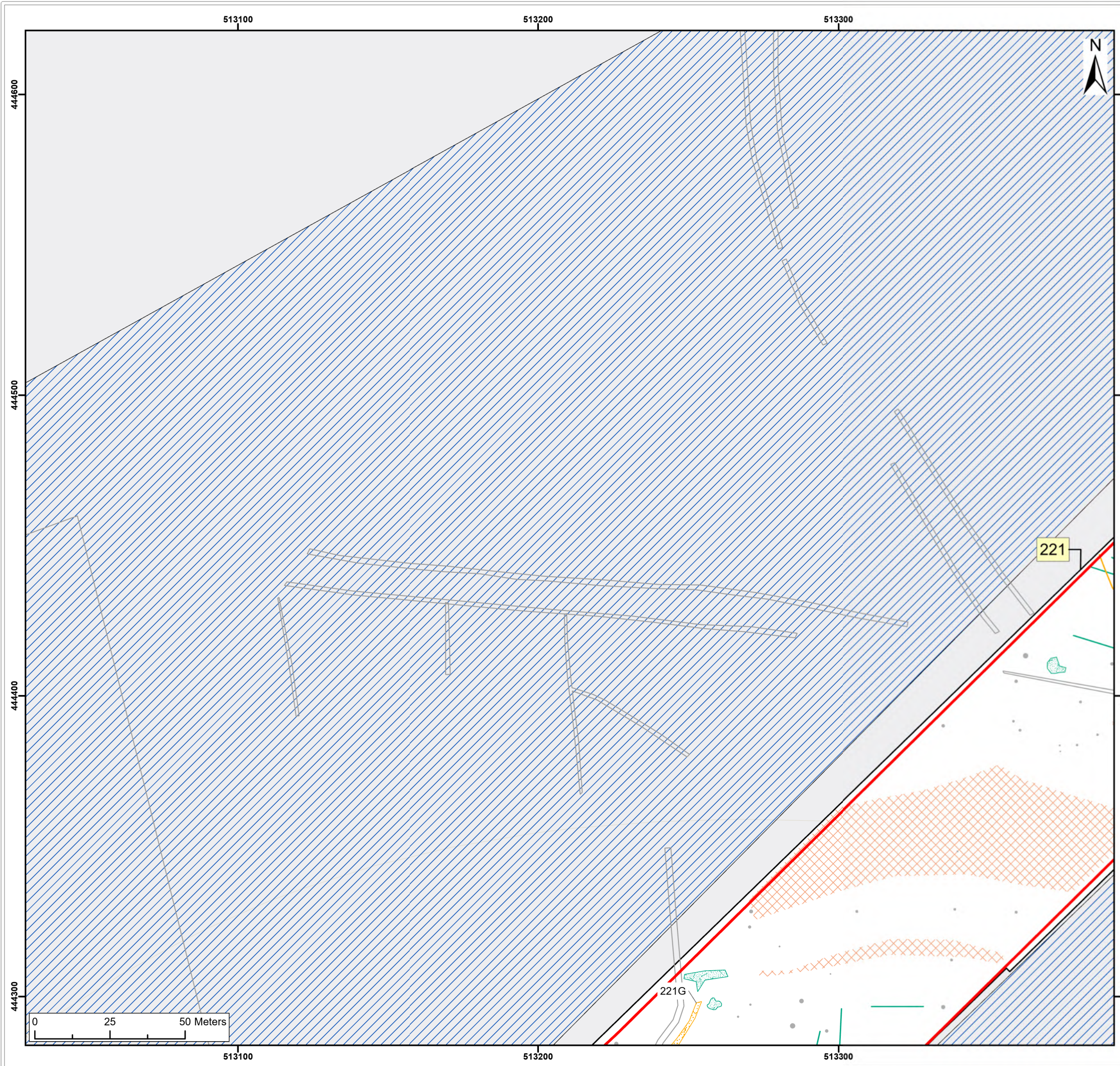
Title: Archive Interpretation:
238

Figure:22-7-527 Drawing No: PB2340-RHD-ZZ-ZZ-DR-Z-0527

Co-ordinate system: British National Grid	Page Size: A3	Scale: 1:1,250
--	------------------	-------------------

Project: Dogger Bank South Offshore Wind Farms	Report: Archaeological Geophysical Survey Report
--	--





Legend:

Onshore Development Area	Historic Environment Records (events)
Outstanding	Point
Spread (Possible Archaeology)	Line
Spread (Unclear Origin)	Region
Spread (Geology/Natural)	Historic Environment Records (monuments)
Anomaly (Ferrous/Iron Spike)	Monument, Building, Find spot
Linear Trend (Possible Archaeology)	Monument
Linear Trend (Unclear Origin)	Monument
	NMP Mapping
	NMP Mapping

SX	P05	24/01/2024	Draft	SO	AG	JL
SUI	REV	DATE	DESCRIPTION	DRW	CHK	APR

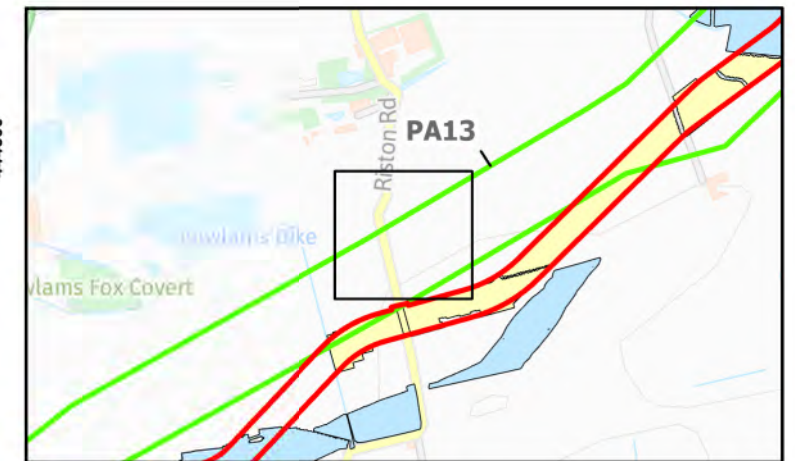
Title: Archive Interpretation: 221

Figure: 22-7-528 Drawing No: PB2340-RHD-ZZ-ZZ-DR-Z-0528

Co-ordinate system: British National Grid	Page Size: A3	Scale: 1:1,250
--	------------------	-------------------

Project: Dogger Bank South Offshore Wind Farms	Report: Archaeological Geophysical Survey Report
--	--





Legend:

Onshore Development Area	Historic Environment Records (events)
Outstanding	Point
Spread (Unclear Origin)	Line
Spread (Geology/Natural)	Region
Anomaly (Ferrous/Iron Spike)	Historic Environment Records (monuments)
Linear Trend (Unclear Origin)	Monument, Building, Find spot
	Monument
	Monument
	NMP Mapping
	NMP Mapping

SX	P05	24/01/2024	Draft			SO	AG	JL
SUI	REV	DATE	DESCRIPTION			DRW	CHK	APR

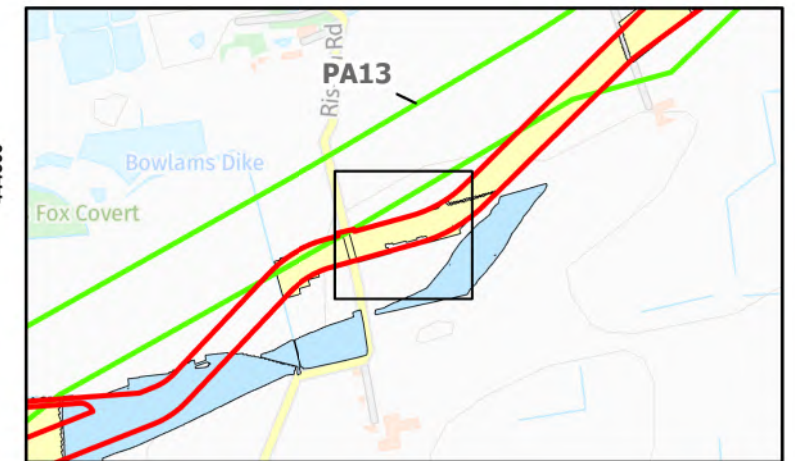
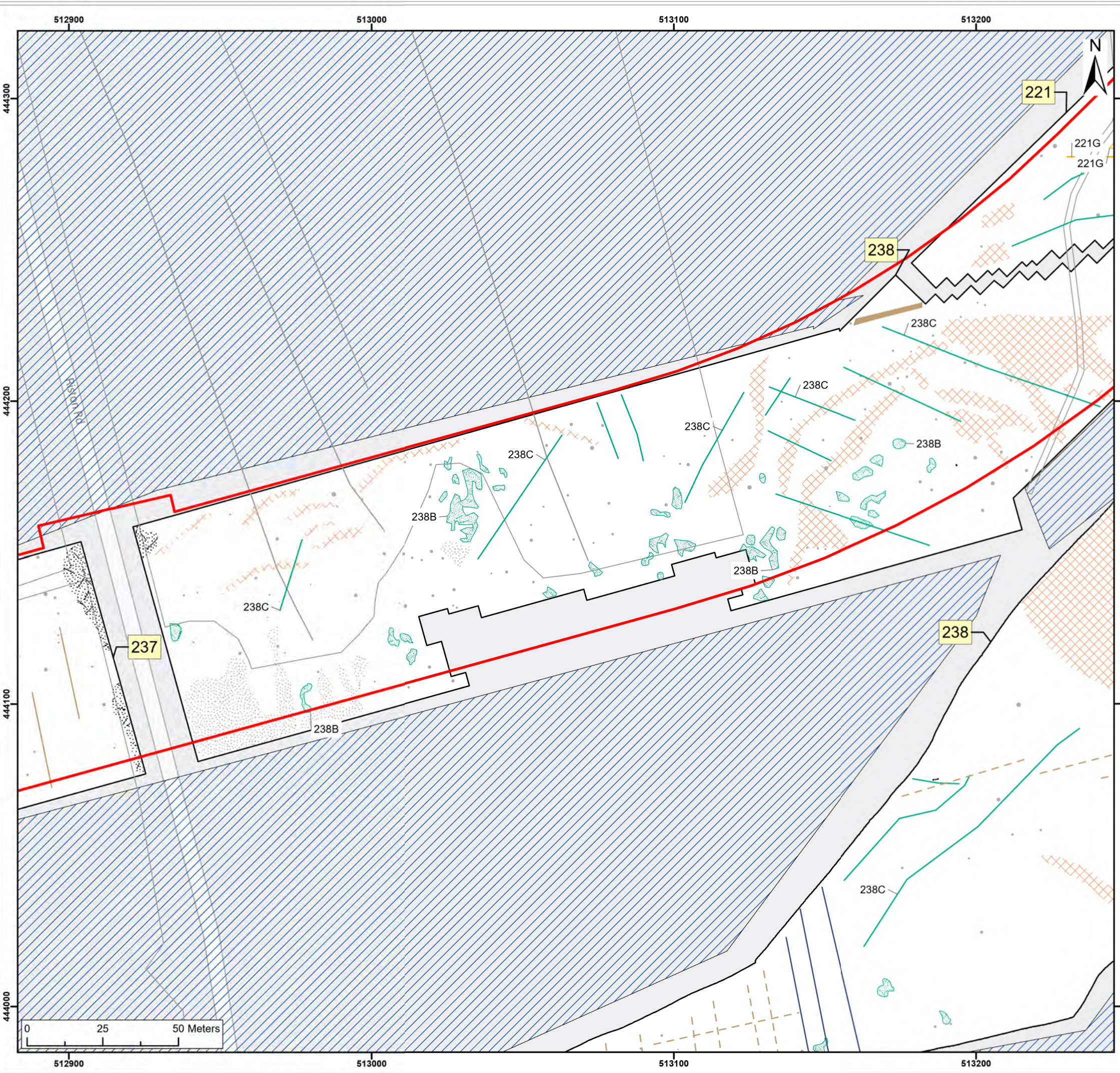
Title:
 Archive Interpretation:
 Outstanding

Figure:22-7-529 Drawing No: PB2340-RHD-ZZ-ZZ-DR-Z-0529

Co-ordinate system: British National Grid	Page Size: A3	Scale: 1:1,250
--	------------------	-------------------

Project: Dogger Bank South Offshore Wind Farms	Report: Archaeological Geophysical Survey Report
--	--





- Legend:**
- Onshore Development Area
 - Outstanding
 - Spread (Possible Archaeology)
 - Spread (Unclear Origin)
 - Anomaly (Agricultural)
 - Spread (Magnetic Disturbance)
 - Anomaly (Ferrous/Iron Spike)
 - Spread (Ferrous/Iron Spike)
 - Linear Trend (Possible Archaeology)
 - Linear Trend (Unclear Origin)
 - Linear Trend (Agricultural, Ploughing)
 - Linear Trend (Agricultural, Ridge and Furrow)
 - Linear Trend (Drainage)
- Historic Environment Records (events)**
- ▲ Point
 - Line
 - Region
- Historic Environment Records (monuments)**
- Monument, Building, Find spot
 - Monument
 - Monument
- NMP Mapping**
- NMP Mapping

SX	P05	24/01/2024	Draft	SO	AG	JL
SUI	REV	DATE	DESCRIPTION	DRW	CHK	APR

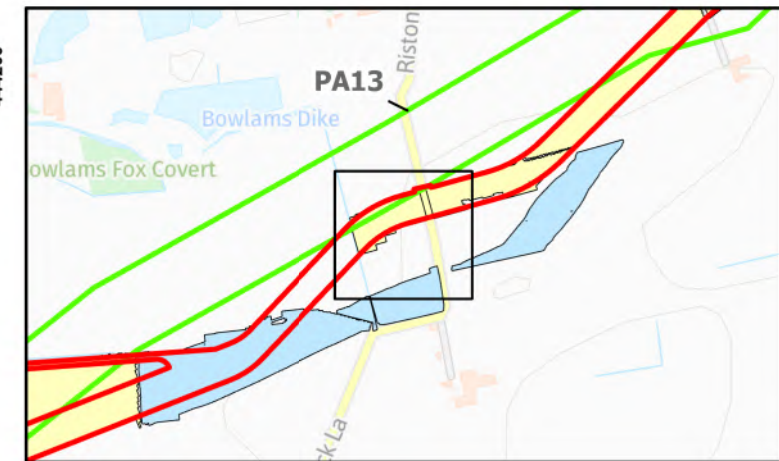
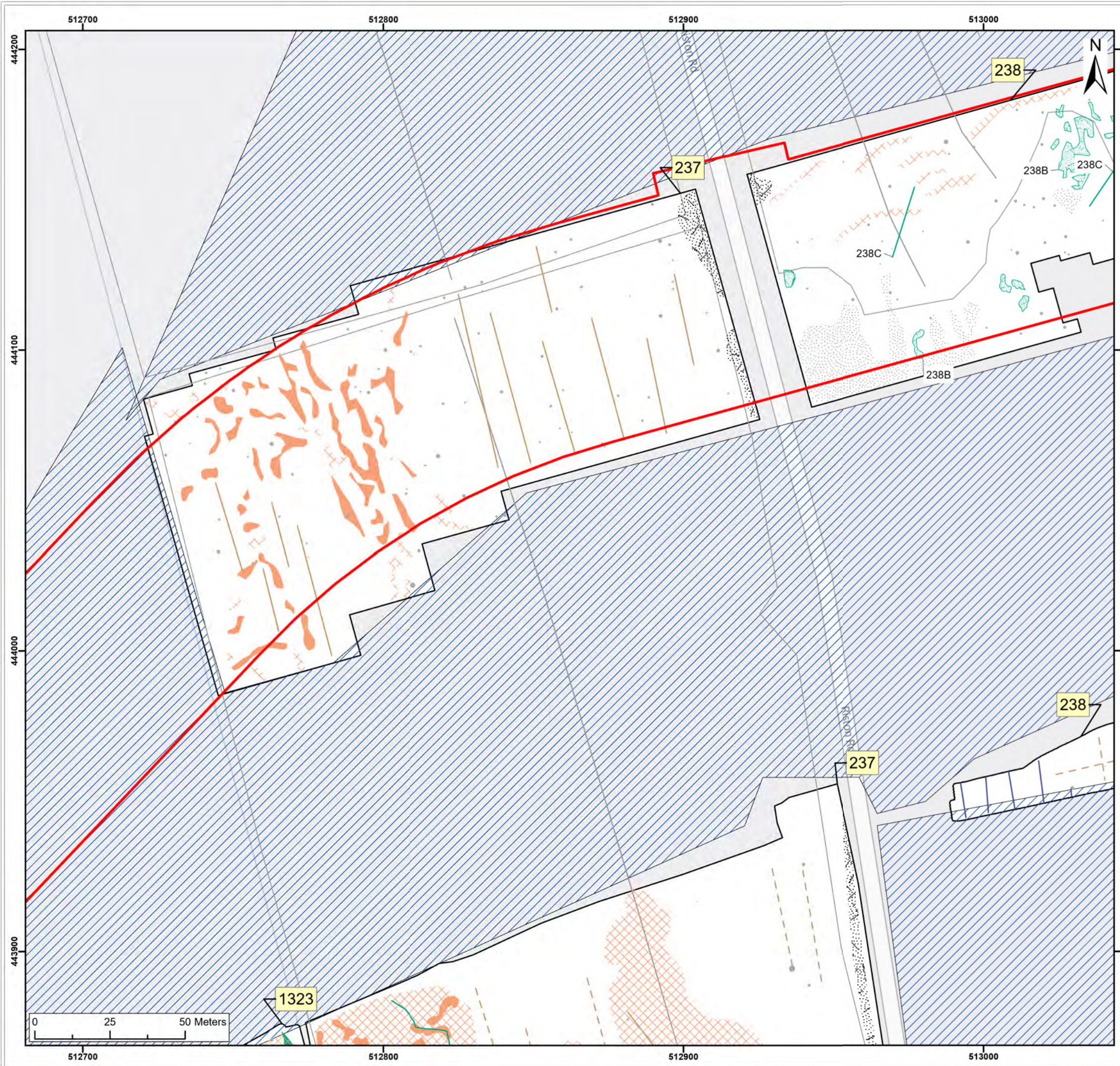
Title: Archive Interpretation: 238

Figure: 22-7-530 Drawing No: PB2340-RHD-ZZ-ZZ-DR-Z-0530

Co-ordinate system: British National Grid Page Size: A3 Scale: 1:1,250

Project: Dogger Bank South Offshore Wind Farms Report: Archaeological Geophysical Survey Report





Legend:

Onshore Development Area	Historic Environment Records (events)
Outstanding	Point
Anomaly (Unclear Origin)	Line
Spread (Unclear Origin)	Region
Anomaly (Geology/Natural)	Historic Environment Records (monuments)
Spread (Geology/Natural)	Monument, Building, Find spot
Spread (Magnetic Disturbance)	Monument
Anomaly (Ferrous/Iron Spike)	Monument
Spread (Ferrous/Iron Spike)	NMP Mapping
Linear Trend (Unclear Origin)	NMP Mapping
Linear Trend (Agricultural, Ploughing)	
Linear Trend (Agricultural, Ridge and Furrow)	
Linear Trend (Drainage)	

SX	P05	24/01/2024	Draft	SO	AG	JL
SUI	REV	DATE	DESCRIPTION	DRW	CHK	APR

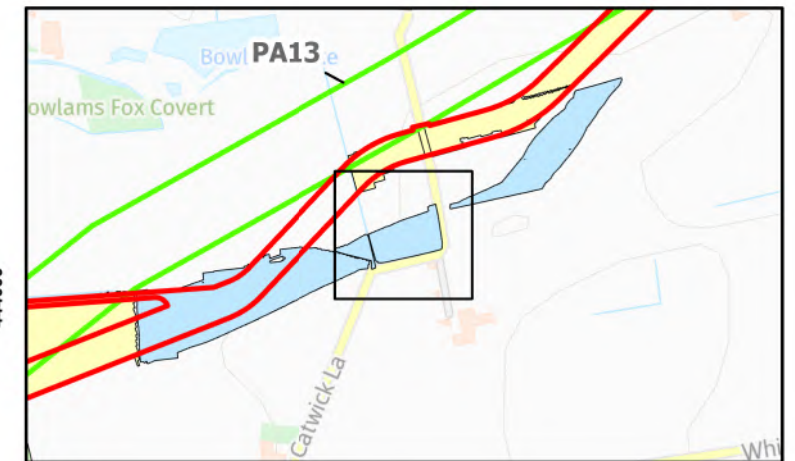
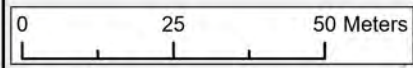
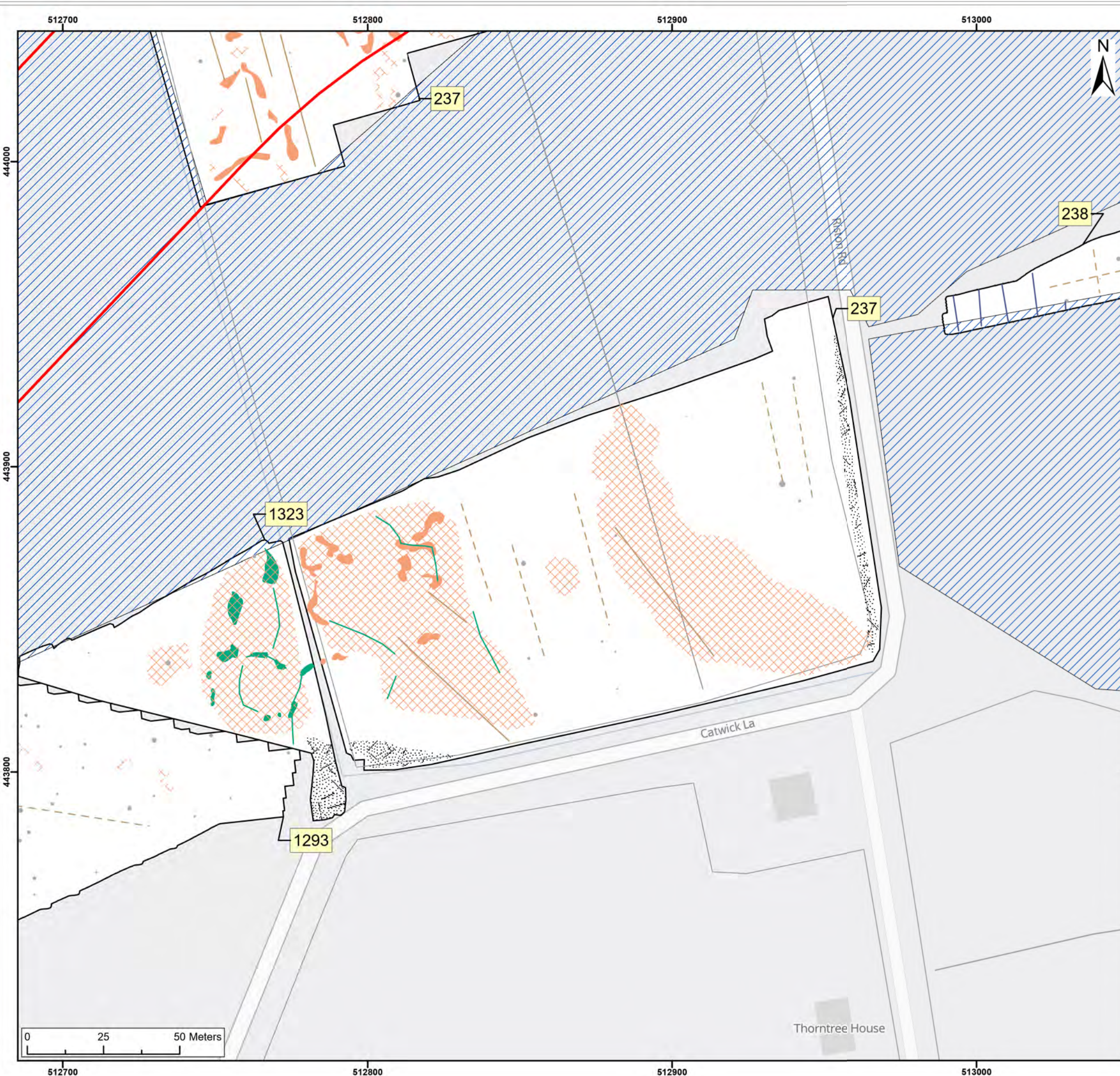
Title: Archive Interpretation: 237, 238

Figure:22-7-531 Drawing No: PB2340-RHD-ZZ-ZZ-DR-Z-0531

Co-ordinate system: British National Grid	Page Size: A3	Scale: 1:1,250
--	------------------	-------------------

Project: Dogger Bank South Offshore Wind Farms	Report: Archaeological Geophysical Survey Report
--	--





Legend:

Onshore Development Area	Historic Environment Records (events)
Outstanding	Point
Anomaly (Unclear Origin)	Line
Anomaly (Geology/Natural)	Region
Spread (Geology/Natural)	Historic Environment Records (monuments)
Spread (Magnetic Disturbance)	Monument, Building, Find spot
Anomaly (Ferrous/Iron Spike)	Monument
Linear Trend (Unclear Origin)	Monument
Linear Trend (Agricultural, Ploughing)	NMP Mapping
Linear Trend (Agricultural, Ridge and Furrow)	NMP Mapping
Linear Trend (Drainage)	

SX	P05	24/01/2024	Draft	SO	AG	JL
SUI	REV	DATE	DESCRIPTION	DRW	CHK	APR

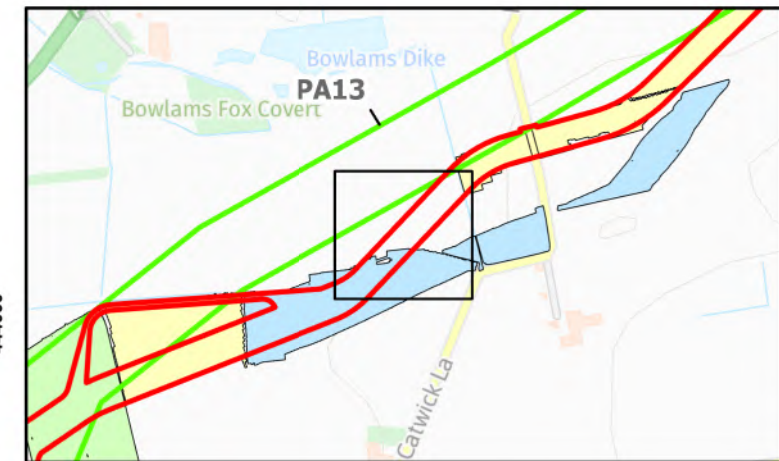
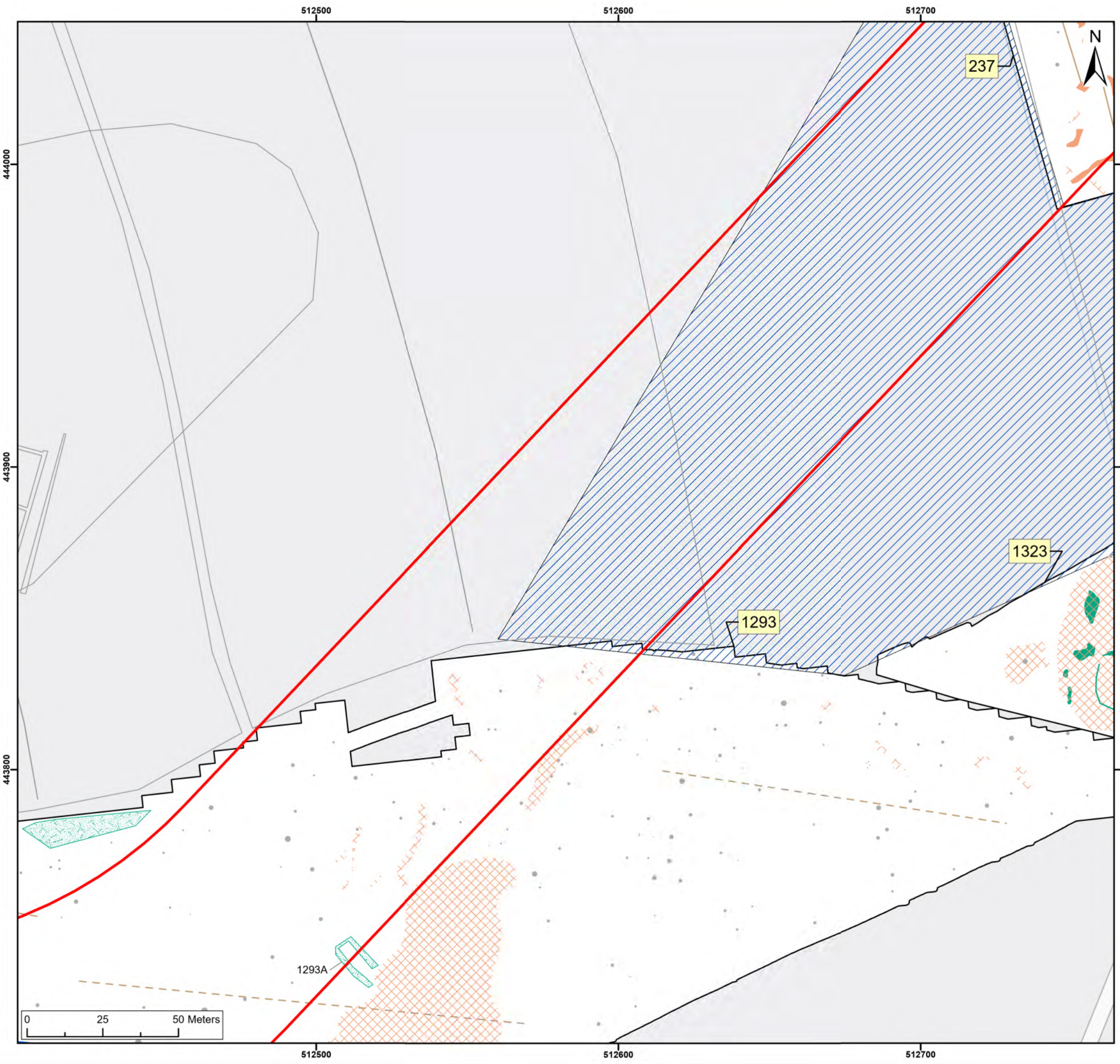
Title: Archive Interpretation:
237, 1323

Figure:22-7-532 Drawing No: PB2340-RHD-ZZ-ZZ-DR-Z-0532

Co-ordinate system: British National Grid	Page Size: A3	Scale: 1:1,250
--	------------------	-------------------

Project: Dogger Bank South Offshore Wind Farms	Report: Archaeological Geophysical Survey Report
--	--





Legend:

- Onshore Development Area
- Outstanding
- Anomaly (Unclear Origin)
- Spread (Unclear Origin)
- Anomaly (Geology/Natural)
- Spread (Geology/Natural)
- Anomaly (Ferrous/Iron Spike)
- Spread (Ferrous/Iron Spike)
- Linear Trend (Historic Feature)
- Linear Trend (Unclear Origin)
- Linear Trend (Agricultural, Ploughing)
- Linear Trend (Agricultural, Ridge and Furrow)

Historic Environment Records (events)

- ▲ Point
- Line
- Region

Historic Environment Records (monuments)

- Monument, Building, Find spot
- Monument
- Monument

NMP Mapping

- NMP Mapping

SX	P05	24/01/2024	Draft	SO	AG	JL
SUI	REV	DATE	DESCRIPTION	DRW	CHK	APR

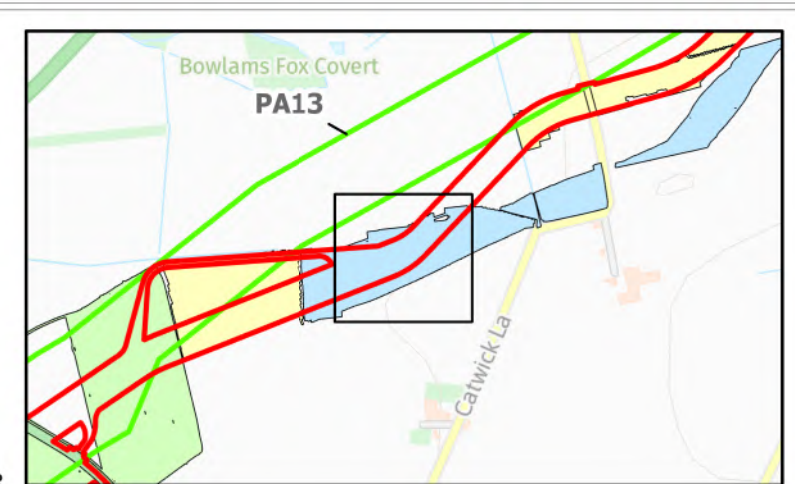
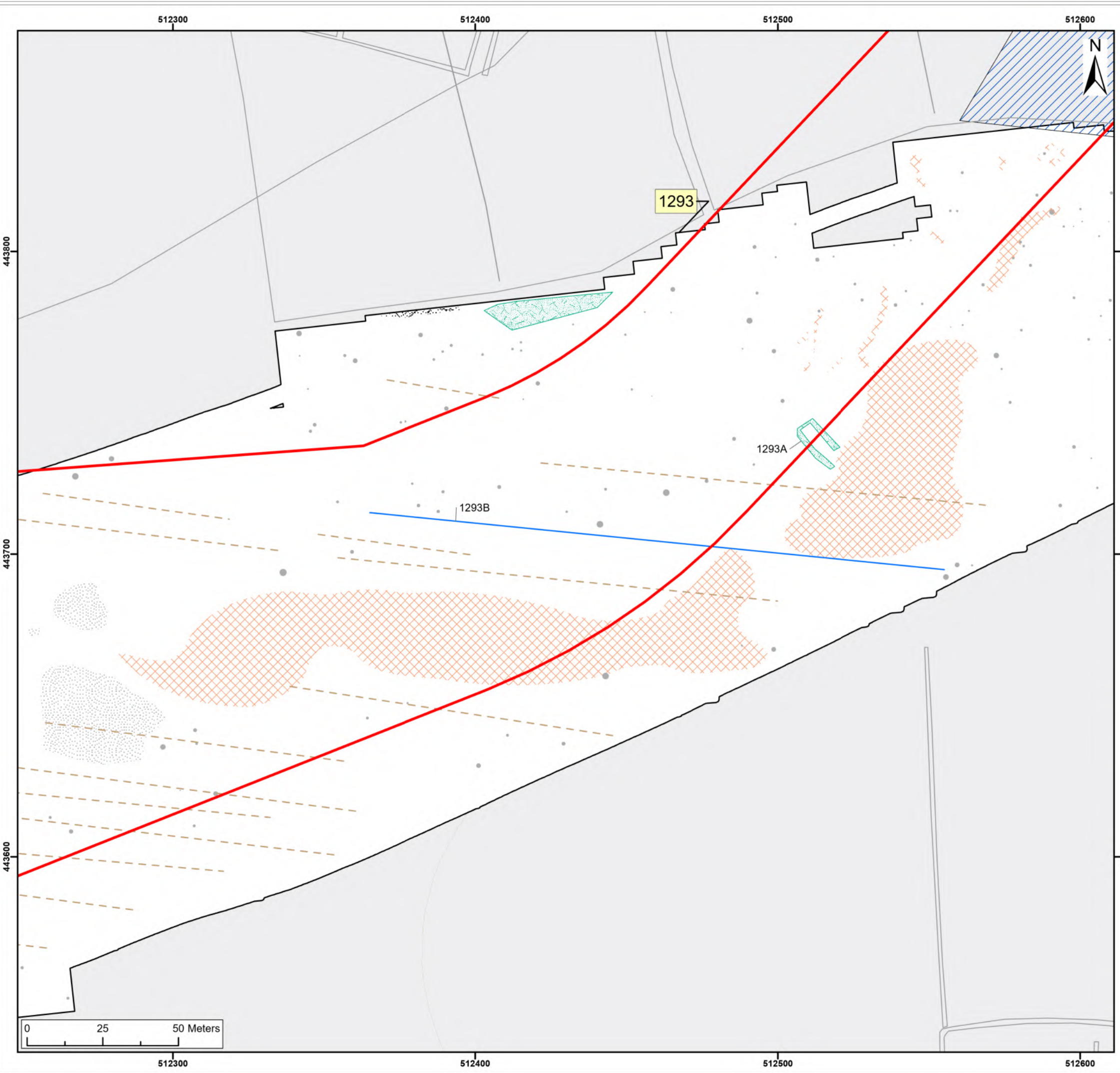
Title: Archive Interpretation: 1293

Figure:22-7-533 Drawing No: PB2340-RHD-ZZ-ZZ-DR-Z-0533

Co-ordinate system: British National Grid Page Size: A3 Scale: 1:1,250

Project: Dogger Bank South Offshore Wind Farms Report: Archaeological Geophysical Survey Report



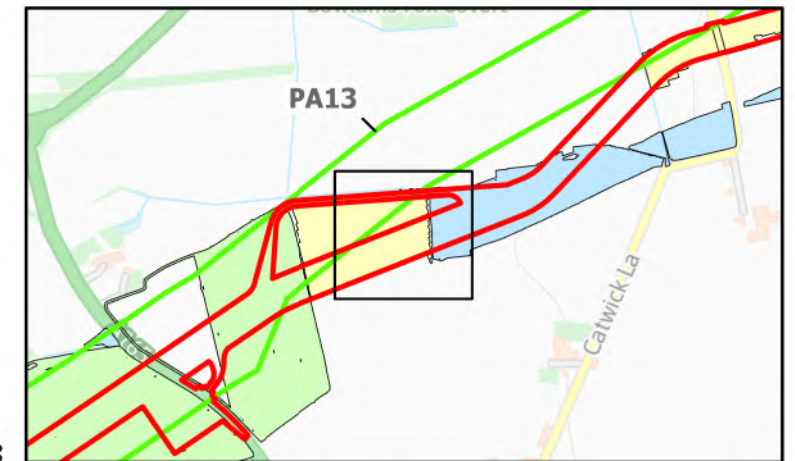
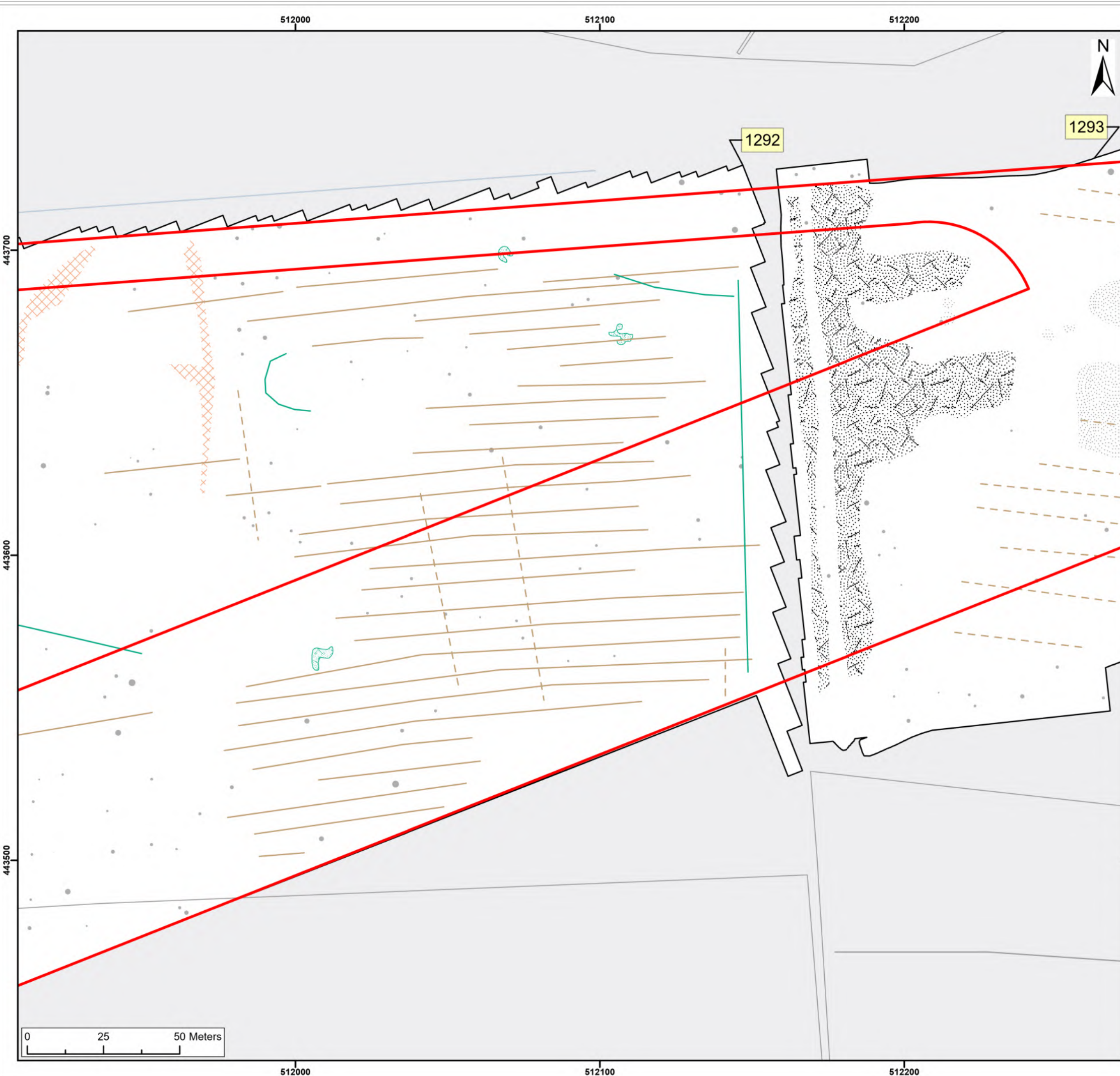


Legend:

Onshore Development Area	Historic Environment Records (events)
Outstanding	Point
Spread (Unclear Origin)	Line
Spread (Geology/Natural)	Region
Spread (Magnetic Disturbance)	Historic Environment Records (monuments)
Anomaly (Ferrous/Iron Spike)	Monument, Building, Find spot
Spread (Ferrous/Iron Spike)	Monument
Linear Trend (Historic Feature)	Monument
Linear Trend (Agricultural, Ploughing)	NMP Mapping
	NMP Mapping

SX	P05	24/01/2024	Draft	SO	AG	JL
SUI	REV	DATE	DESCRIPTION	DRW	CHK	APR
Title: Archive Interpretation: 1293						
Figure:22-7-534		Drawing No: PB2340-RHD-ZZ-ZZ-DR-Z-0534				
Co-ordinate system: British National Grid			Page Size: A3	Scale: 1:1,250		
Project: Dogger Bank South Offshore Wind Farms			Report: Archaeological Geophysical Survey Report			




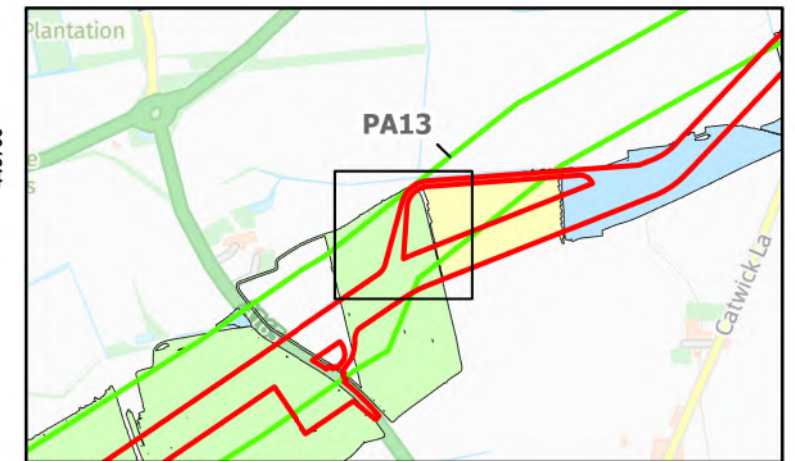
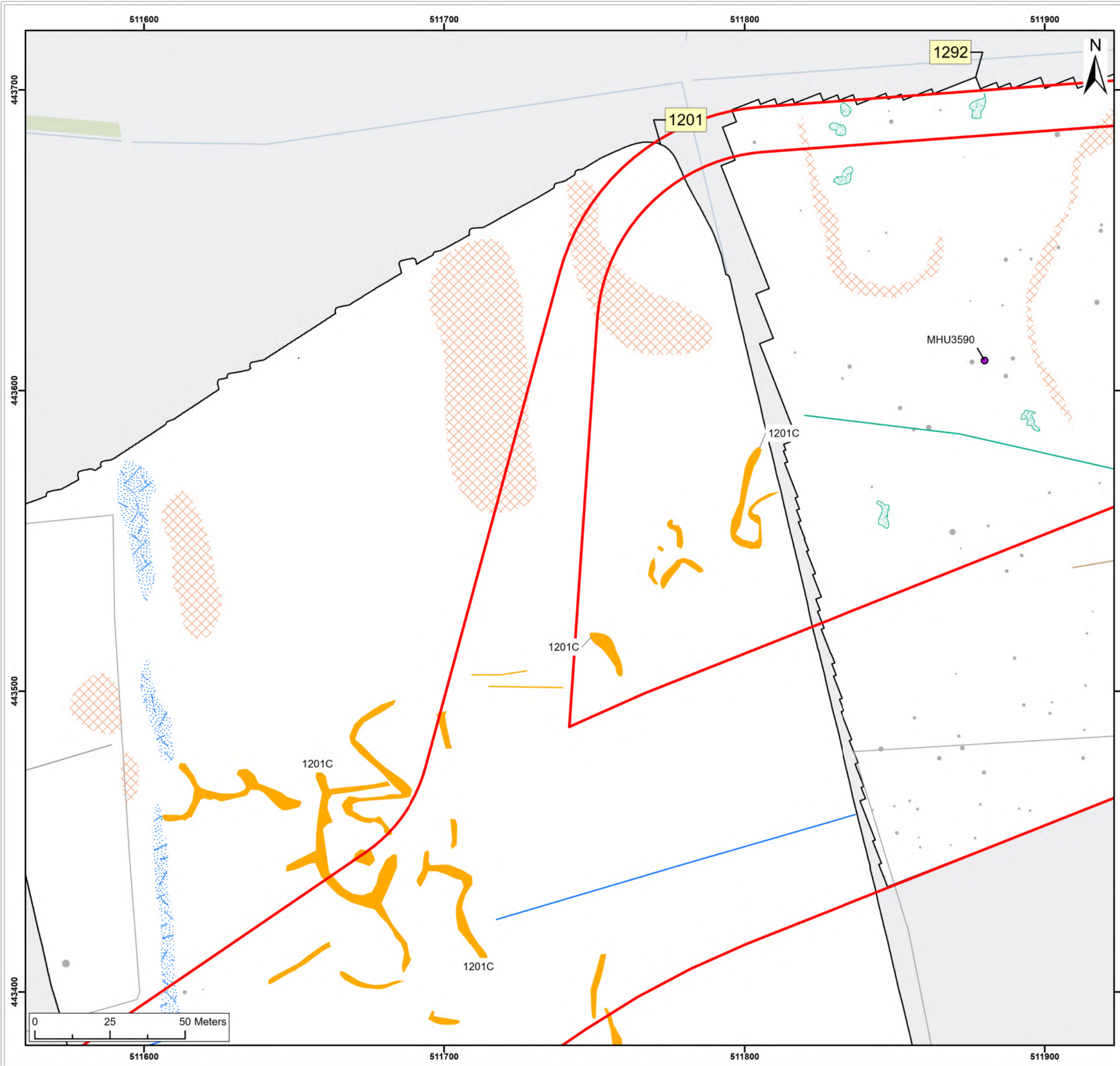


Legend:

Onshore Development Area	Historic Environment Records (events)
Spread (Unclear Origin)	Point
Spread (Geology/Natural)	Line
Spread (Magnetic Disturbance)	Region
Anomaly (Ferrous/Iron Spike)	Historic Environment Records (monuments)
Spread (Ferrous/Iron Spike)	Monument, Building, Find spot
Linear Trend (Unclear Origin)	Monument
Linear Trend (Agricultural, Ploughing)	Monument
Linear Trend (Agricultural, Ridge and Furrow)	NMP Mapping
	NMP Mapping

SX	P05	24/01/2024	Draft	SO	AG	JL
SUI	REV	DATE	DESCRIPTION	DRW	CHK	APR
Title: Archive Interpretation: 1293, 1292						
Figure:22-7-535		Drawing No: PB2340-RHD-ZZ-ZZ-DR-Z-0535				
Co-ordinate system: British National Grid			Page Size: A3	Scale: 1:1,250		
Project: Dogger Bank South Offshore Wind Farms			Report: Archaeological Geophysical Survey Report			





- Legend:**
- Onshore Development Area
 - Anomaly (Possible Archaeology)
 - Spread (Historic Feature)
 - Spread (Unclear Origin)
 - Spread (Geology/Natural)
 - Anomaly (Ferrous/Iron Spike)
 - Linear Trend (Possible Archaeology)
 - Linear Trend (Historic Feature)
 - Linear Trend (Unclear Origin)
 - Linear Trend (Agricultural, Ridge and Furrow)
- Historic Environment Records (events)**
- ▲ Point
 - Line
 - Region
- Historic Environment Records (monuments)**
- Monument, Building, Find spot
 - Monument
 - Monument
- NMP Mapping**
- NMP Mapping

SX	P05	24/01/2024	Draft	SO	AG	JL
SUI	REV	DATE	DESCRIPTION	DRW	CHK	APR

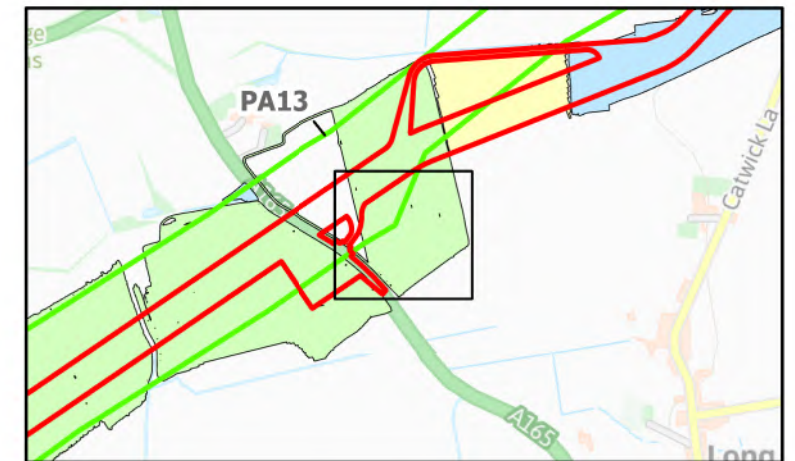
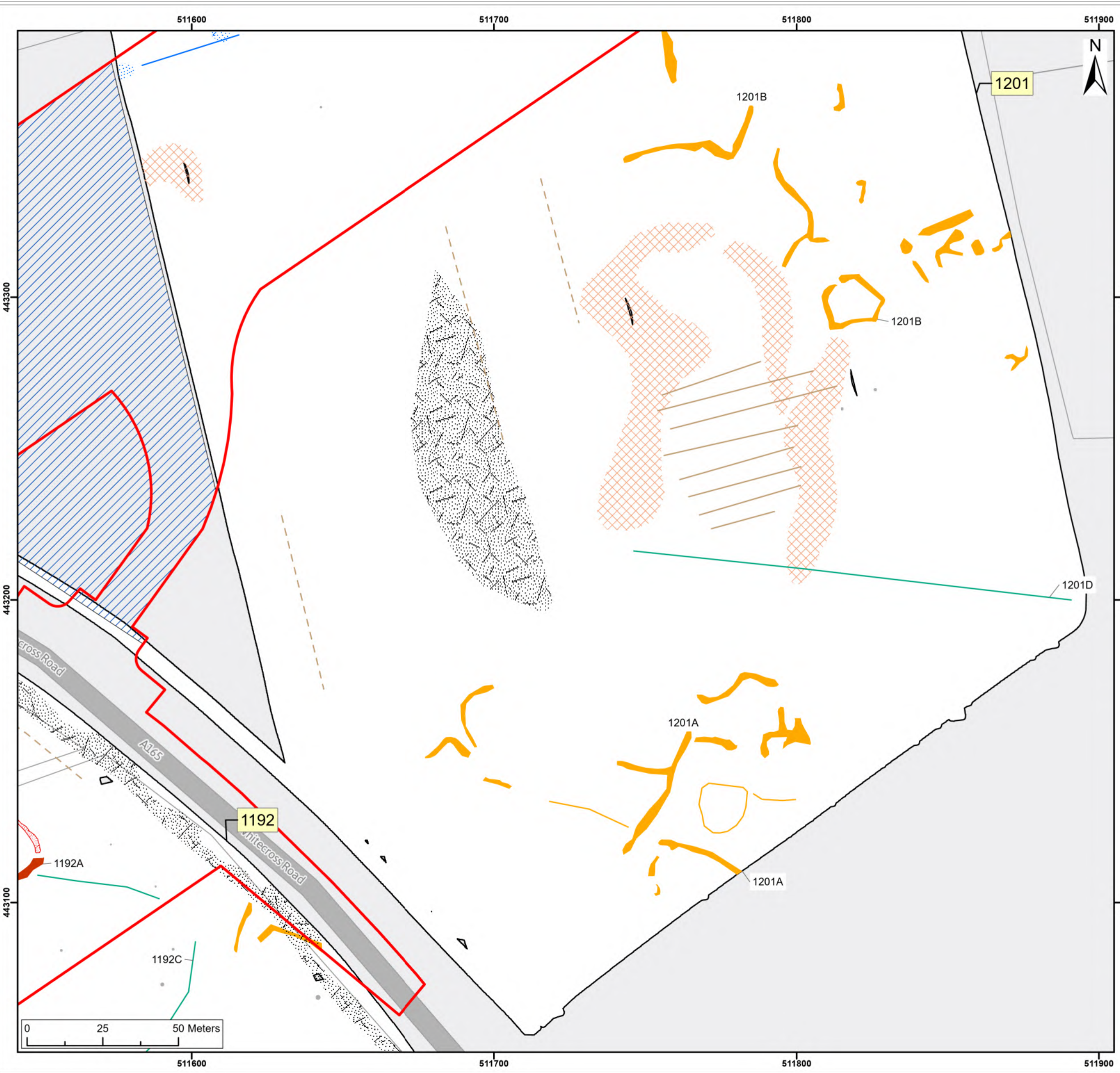
Title: Archive Interpretation: 1292, 1201

Figure:22-7-536 Drawing No: PB2340-RHD-ZZ-ZZ-DR-Z-0536

Co-ordinate system: British National Grid	Page Size: A3	Scale: 1:1,250
--	------------------	-------------------

Project: Dogger Bank South Offshore Wind Farms	Report: Archaeological Geophysical Survey Report
--	--





Legend:

Onshore Development Area	Historic Environment Records (events)
Outstanding	Point
Anomaly (Probable Archaeology)	Line
Spread (Probable Archaeology)	Region
Anomaly (Possible Archaeology)	Historic Environment Records (monuments)
Spread (Historic Feature)	Monument, Building, Find spot
Spread (Geology/Natural)	Monument
Spread (Magnetic Disturbance)	Monument
Anomaly (Ferrous/Iron Spike)	NMP Mapping
Linear Trend (Possible Archaeology)	NMP Mapping
Linear Trend (Historic Feature)	
Linear Trend (Unclear Origin)	
Linear Trend (Agricultural, Ploughing)	
Linear Trend (Agricultural, Ridge and Furrow)	

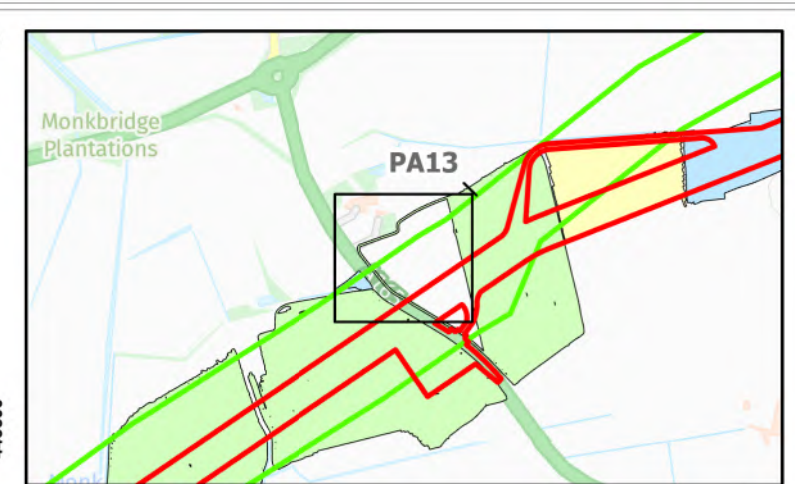
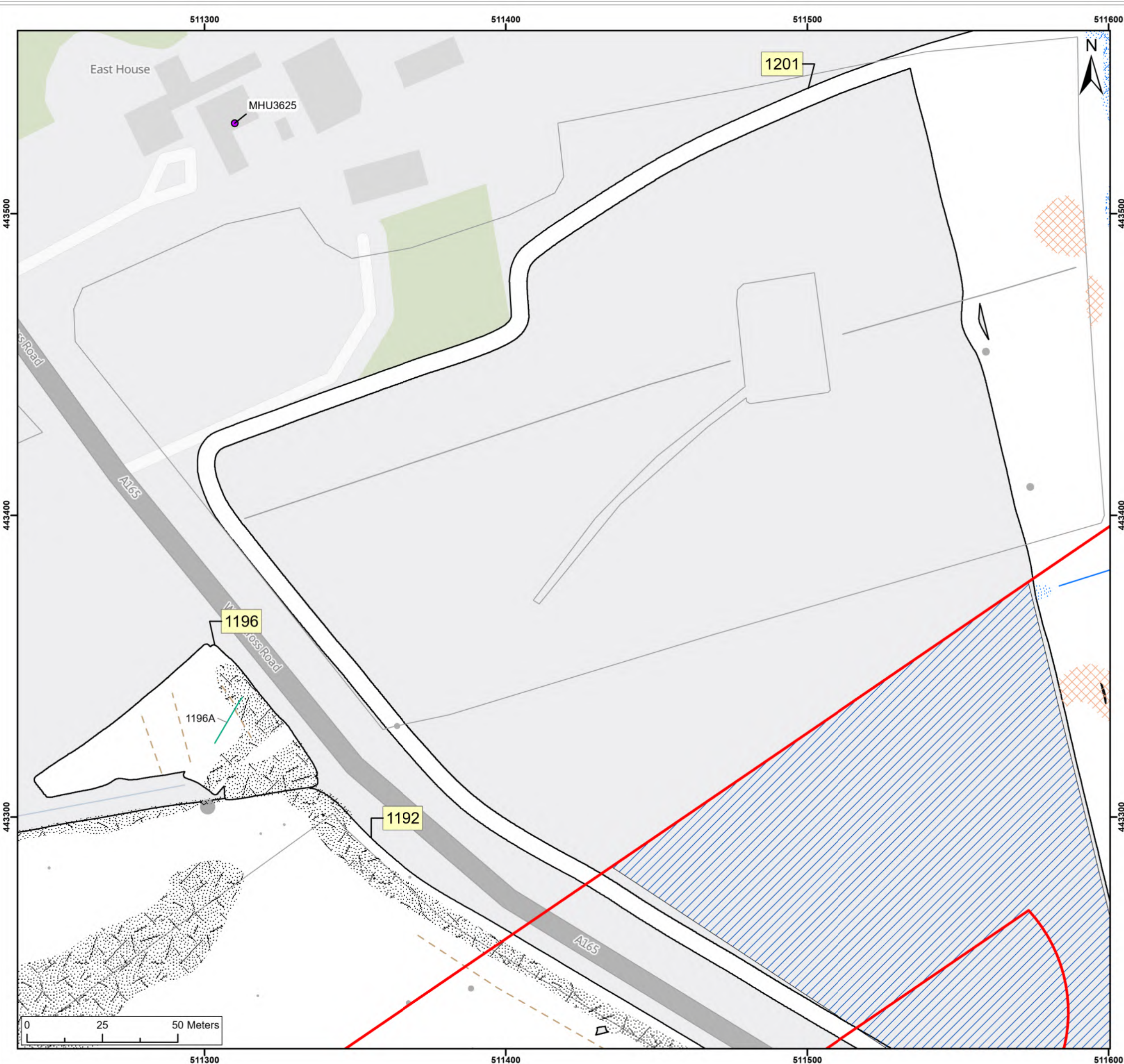
SX	P05	24/01/2024	Draft	SO	AG	JL
SUI	REV	DATE	DESCRIPTION	DRW	CHK	APR

Title: Archive Interpretation: 1201

Figure:22-7-537 Drawing No: PB2340-RHD-ZZ-ZZ-DR-Z-0537

Co-ordinate system: British National Grid	Page Size: A3	Scale: 1:1,250
Project: Dogger Bank South Offshore Wind Farms	Report: Archaeological Geophysical Survey Report	





Legend:

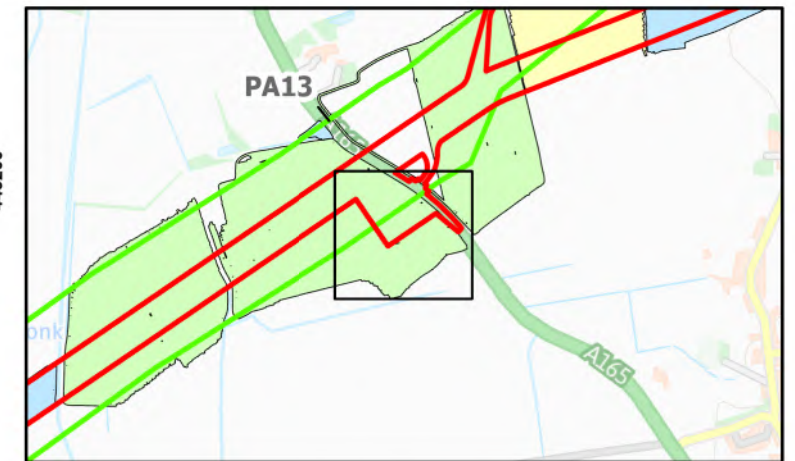
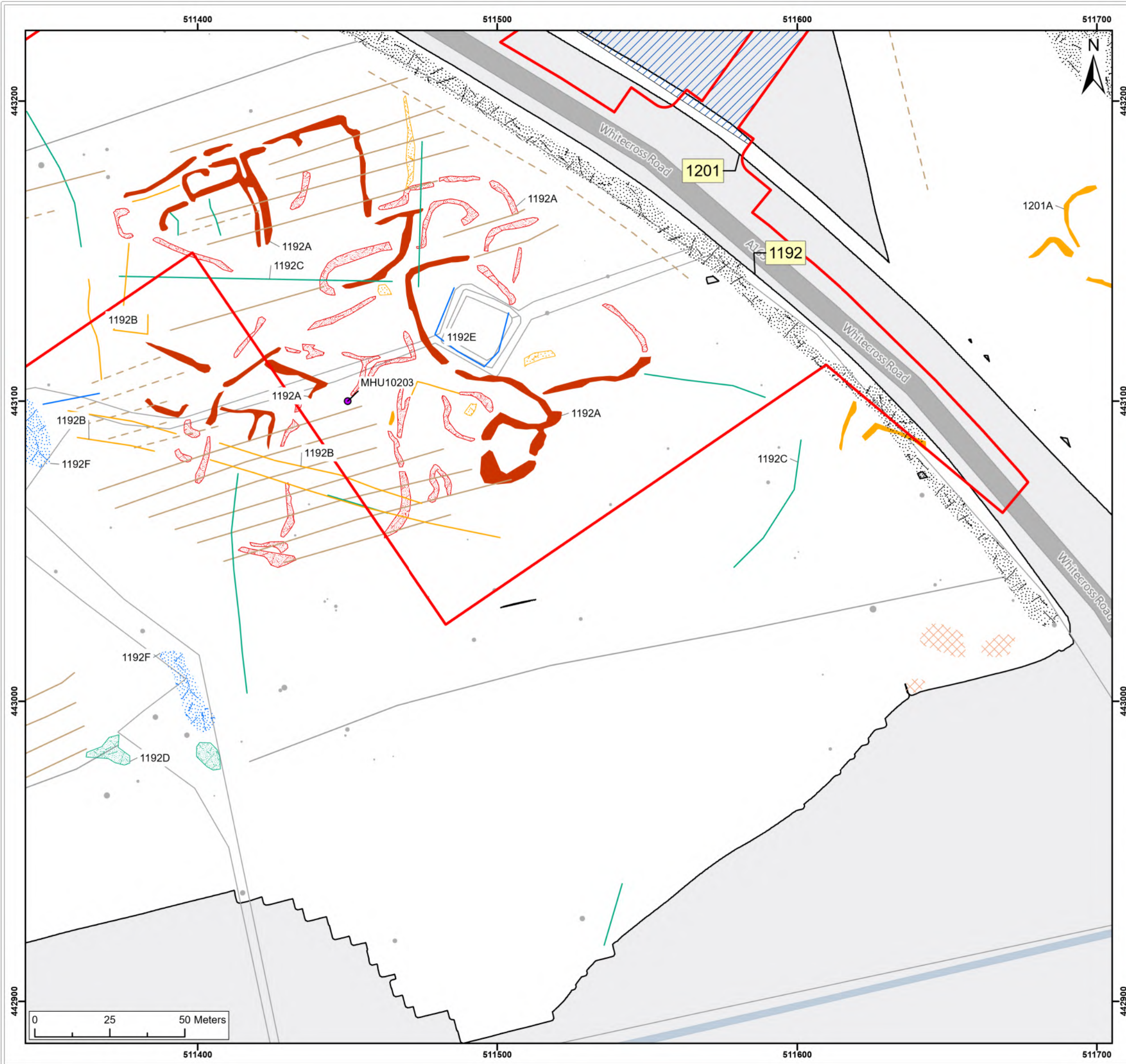
Onshore Development Area	Historic Environment Records (events)
Outstanding	Point
Spread (Historic Feature)	Line
Spread (Geology/Natural)	Region
Spread (Magnetic Disturbance)	Historic Environment Records (monuments)
Anomaly (Ferrous/Iron Spike)	Monument, Building, Find spot
Linear Trend (Historic Feature)	Monument
Linear Trend (Unclear Origin)	Monument
Linear Trend (Agricultural, Ploughing)	NMP Mapping
	NMP Mapping

SX	P05	24/01/2024	Draft	SO	AG	JL
SUI	REV	DATE	DESCRIPTION	DRW	CHK	APR

Title: Archive Interpretation: 1201, 1196

Figure:22-7-538	Drawing No: PB2340-RHD-ZZ-ZZ-DR-Z-0538	
Co-ordinate system: British National Grid	Page Size: A3	Scale: 1:1,250
Project: Dogger Bank South Offshore Wind Farms	Report: Archaeological Geophysical Survey Report	





Legend:

Onshore Development Area	Historic Environment Records (events)
Outstanding	Point
Anomaly (Probable Archaeology)	Line
Spread (Probable Archaeology)	Region
Anomaly (Possible Archaeology)	Historic Environment Records (monuments)
Spread (Possible Archaeology)	Monument, Building, Find spot
Spread (Historic Feature)	Monument
Spread (Unclear Origin)	Monument
Spread (Geology/Natural)	NMP Mapping
Spread (Magnetic Disturbance)	NMP Mapping
Anomaly (Ferrous/Iron Spike)	
Linear Trend (Possible Archaeology)	
Linear Trend (Historic Feature)	
Linear Trend (Unclear Origin)	
Linear Trend (Agricultural, Ploughing)	
Linear Trend (Agricultural, Ridge and Furrow)	

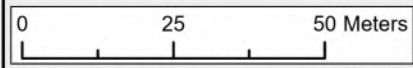
SX	P05	24/01/2024	Draft	SO	AG	JL
SUI	REV	DATE	DESCRIPTION	DRW	CHK	APR

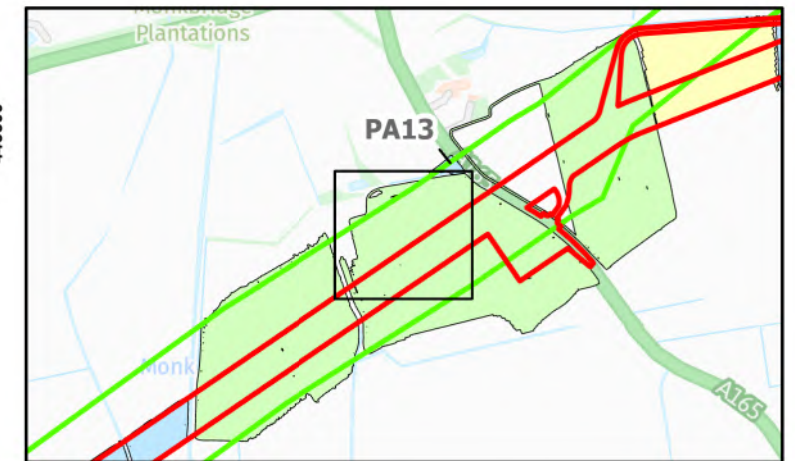
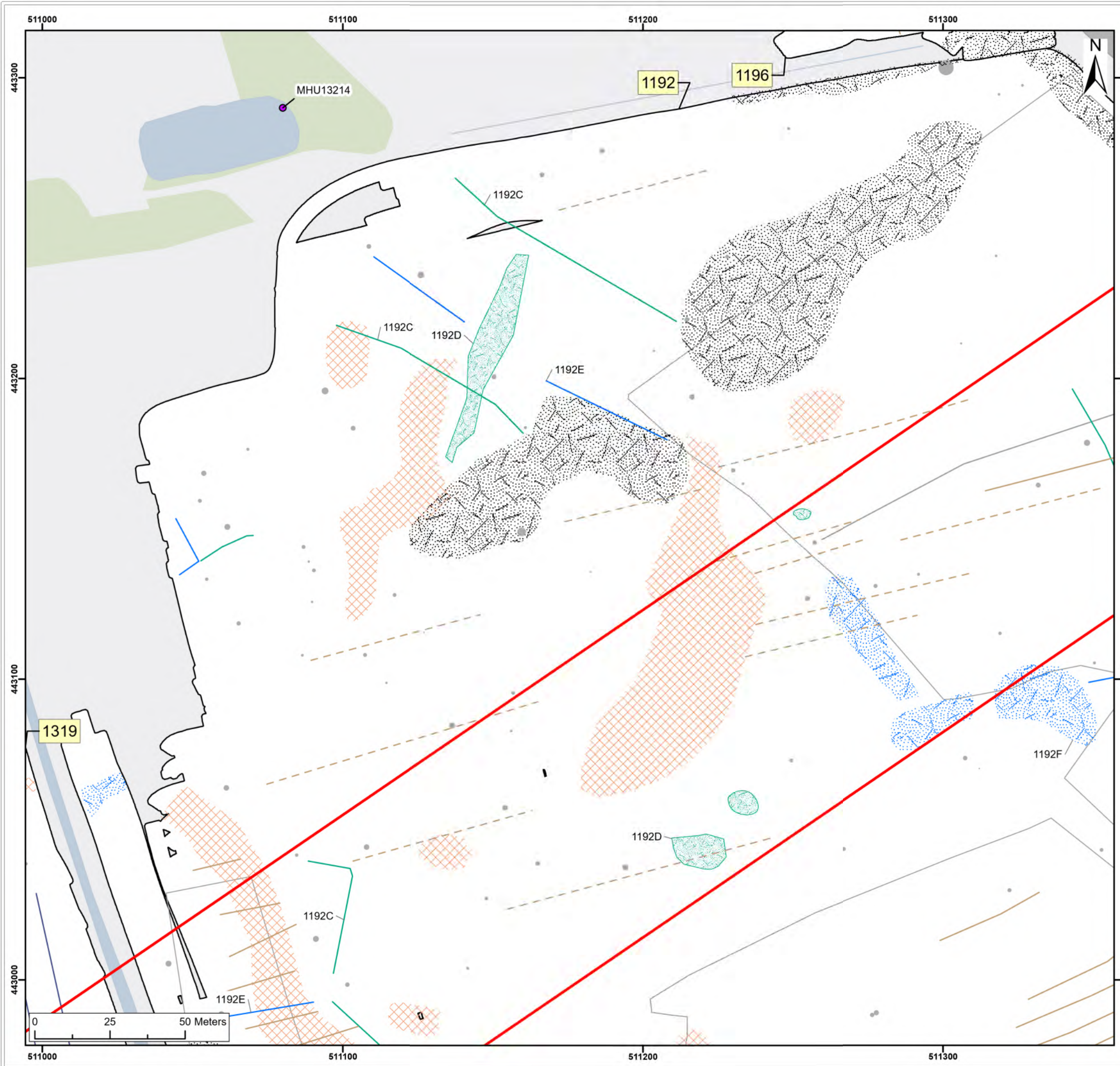
Title: Archive Interpretation: 1192

Figure:22-7-539 Drawing No: PB2340-RHD-ZZ-ZZ-DR-Z-0539

Co-ordinate system: British National Grid	Page Size: A3	Scale: 1:1,250
--	------------------	-------------------

Project: Dogger Bank South Offshore Wind Farms	Report: Archaeological Geophysical Survey Report
--	--





Legend:

Onshore Development Area	Historic Environment Records (events)
Spread (Historic Feature)	Point
Spread (Unclear Origin)	Line
Spread (Geology/Natural)	Region
Spread (Magnetic Disturbance)	Historic Environment Records (monuments)
Anomaly (Ferrous/Iron Spike)	Monument, Building, Find spot
Linear Trend (Possible Archaeology)	Monument
Linear Trend (Historic Feature)	Monument
Linear Trend (Unclear Origin)	NMP Mapping
Linear Trend (Agricultural, Ploughing)	NMP Mapping
Linear Trend (Agricultural, Ridge and Furrow)	
Linear Trend (Drainage)	

SX	P05	24/01/2024	Draft		SO	AG	JL
SUI	REV	DATE	DESCRIPTION		DRW	CHK	APR

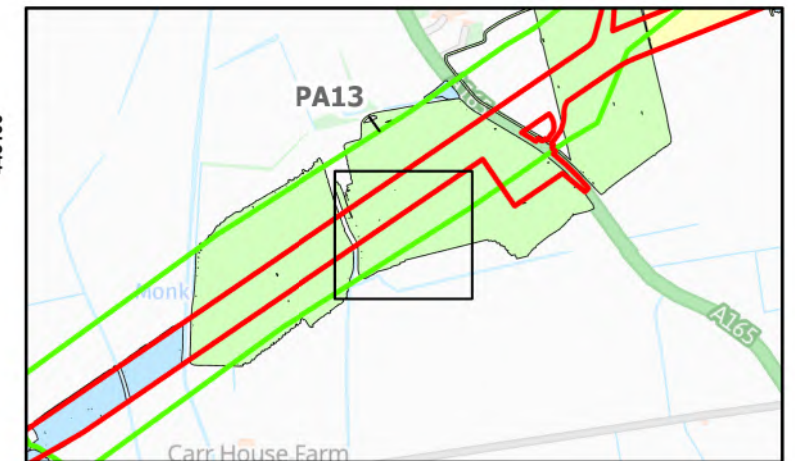
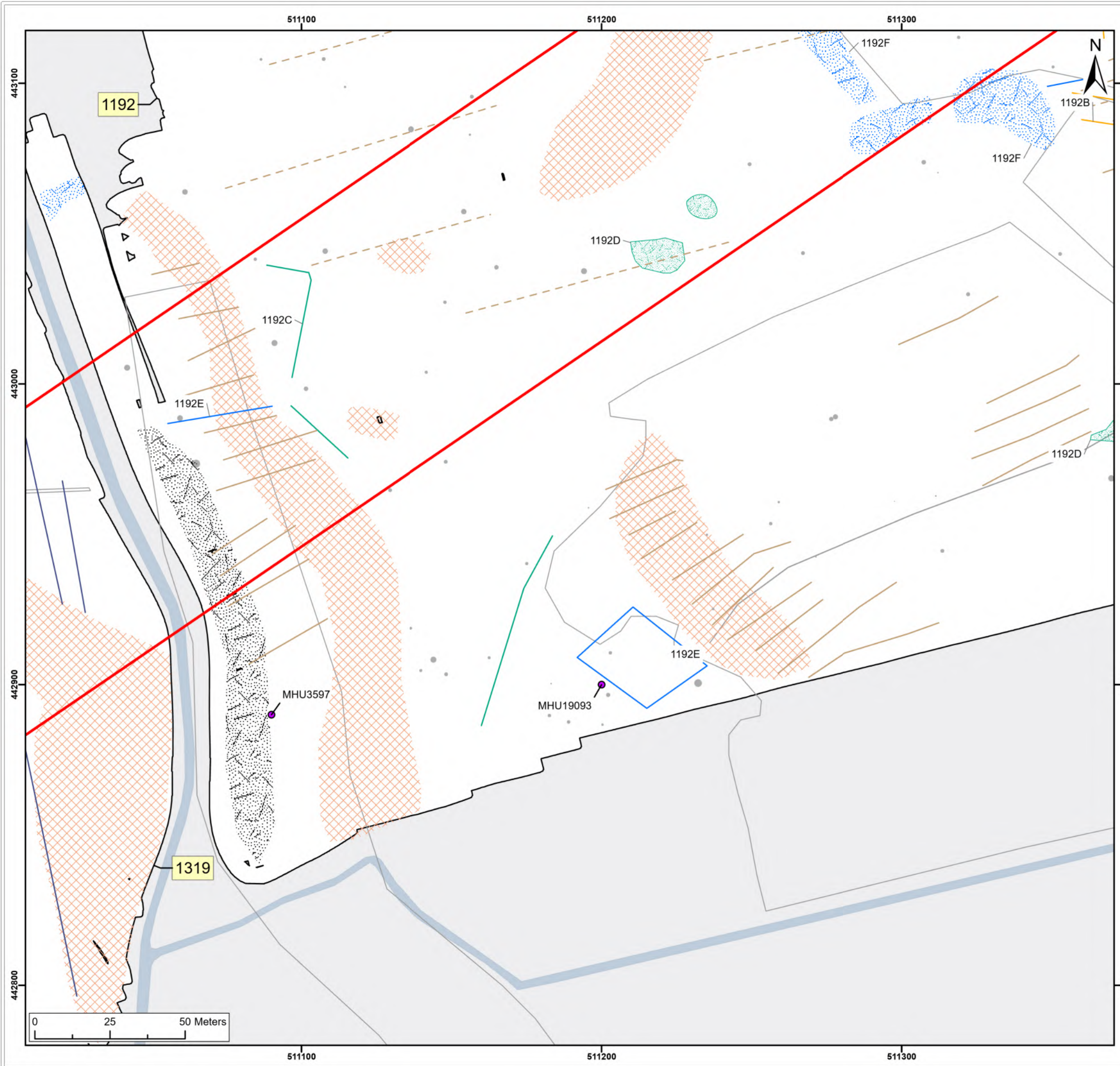
Title: Archive Interpretation: 1192

Figure: 22-7-540 Drawing No: PB2340-RHD-ZZ-ZZ-DR-Z-0540

Co-ordinate system: British National Grid	Page Size: A3	Scale: 1:1,250
--	------------------	-------------------

Project: Dogger Bank South Offshore Wind Farms	Report: Archaeological Geophysical Survey Report
--	--





Legend:

Onshore Development Area	Historic Environment Records (events)
Spread (Historic Feature)	Point
Spread (Unclear Origin)	Line
Spread (Geology/Natural)	Region
Spread (Magnetic Disturbance)	Historic Environment Records (monuments)
Anomaly (Ferrous/Iron Spike)	Monument, Building, Find spot
Linear Trend (Possible Archaeology)	Monument
Linear Trend (Historic Feature)	Monument
Linear Trend (Unclear Origin)	NMP Mapping
Linear Trend (Agricultural, Ploughing)	NMP Mapping
Linear Trend (Agricultural, Ridge and Furrow)	
Linear Trend (Drainage)	

SX	P05	24/01/2024	Draft	SO	AG	JL
SUI	REV	DATE	DESCRIPTION	DRW	CHK	APR

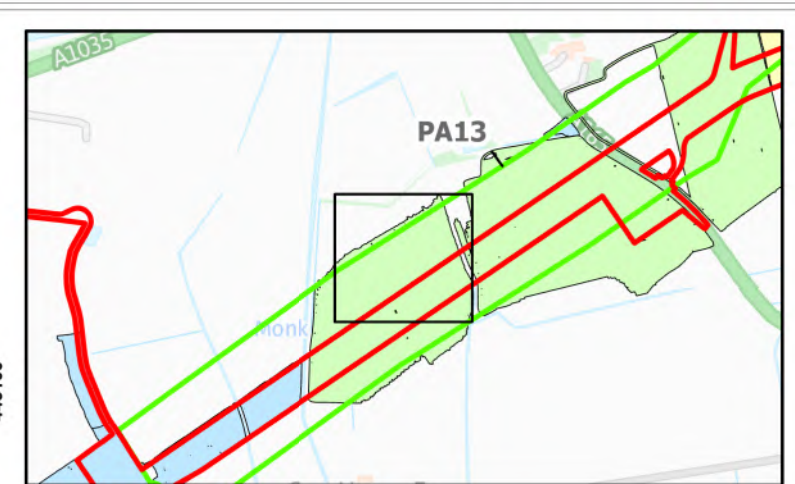
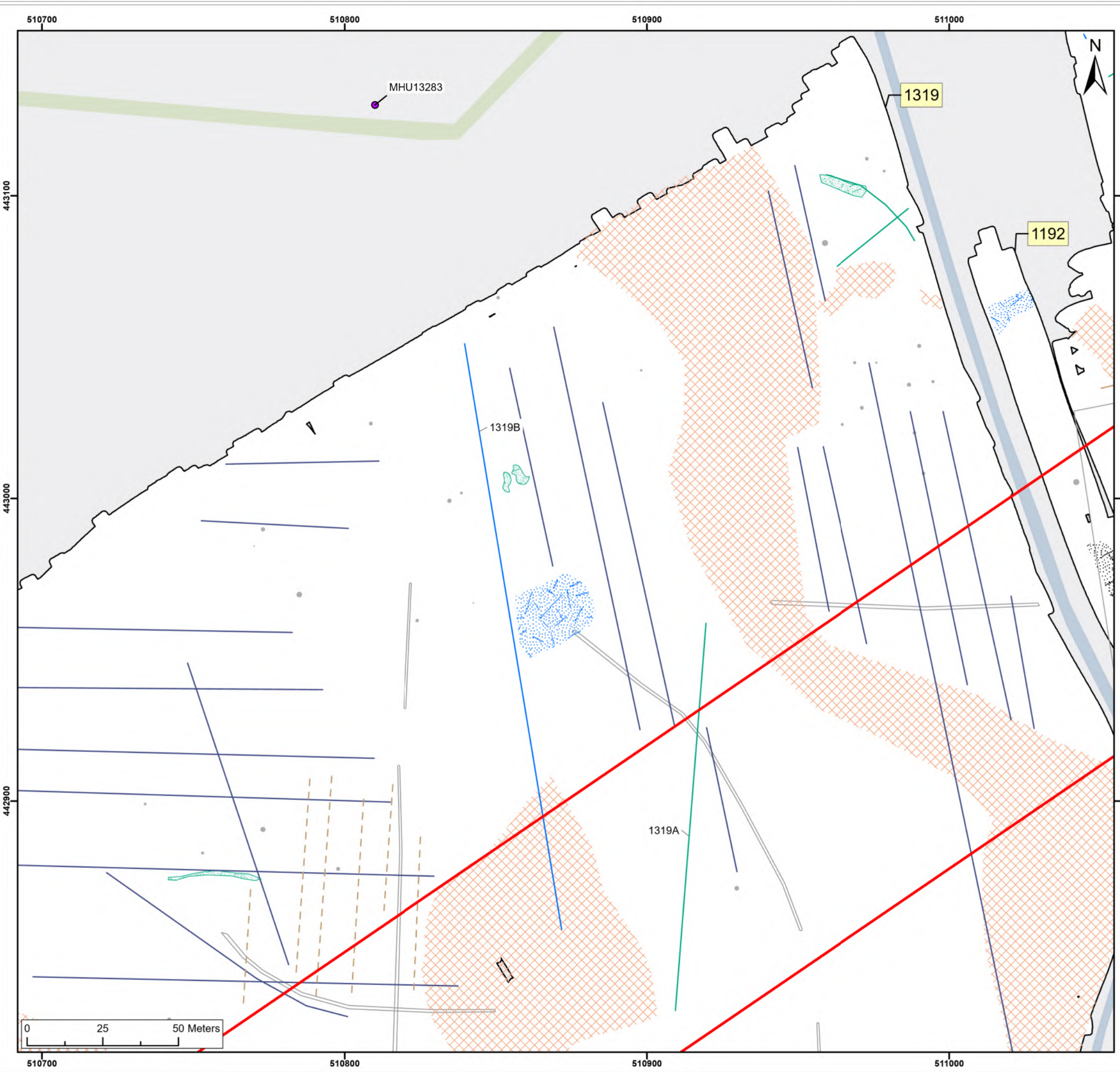
Title: Archive Interpretation: 1192

Figure:22-7-541 Drawing No: PB2340-RHD-ZZ-ZZ-DR-Z-0541

Co-ordinate system: British National Grid Page Size: A3 Scale: 1:1,250

Project: Dogger Bank South Offshore Wind Farms Report: Archaeological Geophysical Survey Report





Legend:

Onshore Development Area	Historic Environment Records (events)
Spread (Historic Feature)	Point
Spread (Unclear Origin)	Line
Spread (Geology/Natural)	Region
Spread (Magnetic Disturbance)	Historic Environment Records (monuments)
Anomaly (Ferrous/Iron Spike)	Monument, Building, Find spot
Linear Trend (Historic Feature)	Monument
Linear Trend (Unclear Origin)	Monument
Linear Trend (Agricultural, Ploughing)	NMP Mapping
Linear Trend (Agricultural, Ridge and Furrow)	NMP Mapping
Linear Trend (Drainage)	

SX	P05	24/01/2024	Draft	SO	AG	JL
SUI	REV	DATE	DESCRIPTION	DRW	CHK	APR

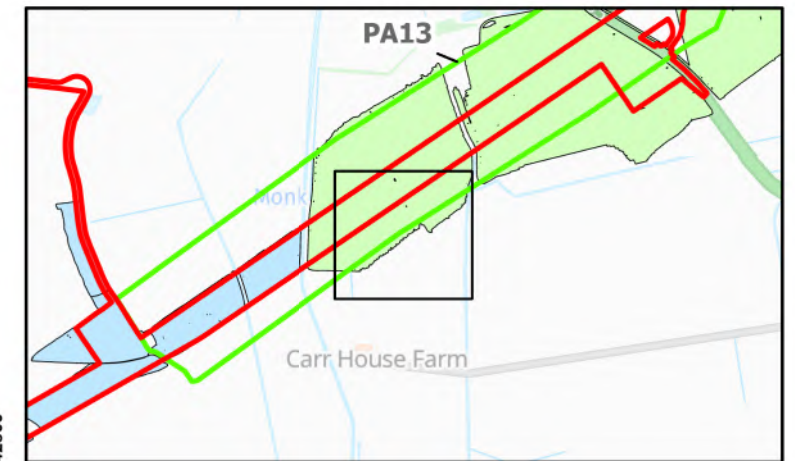
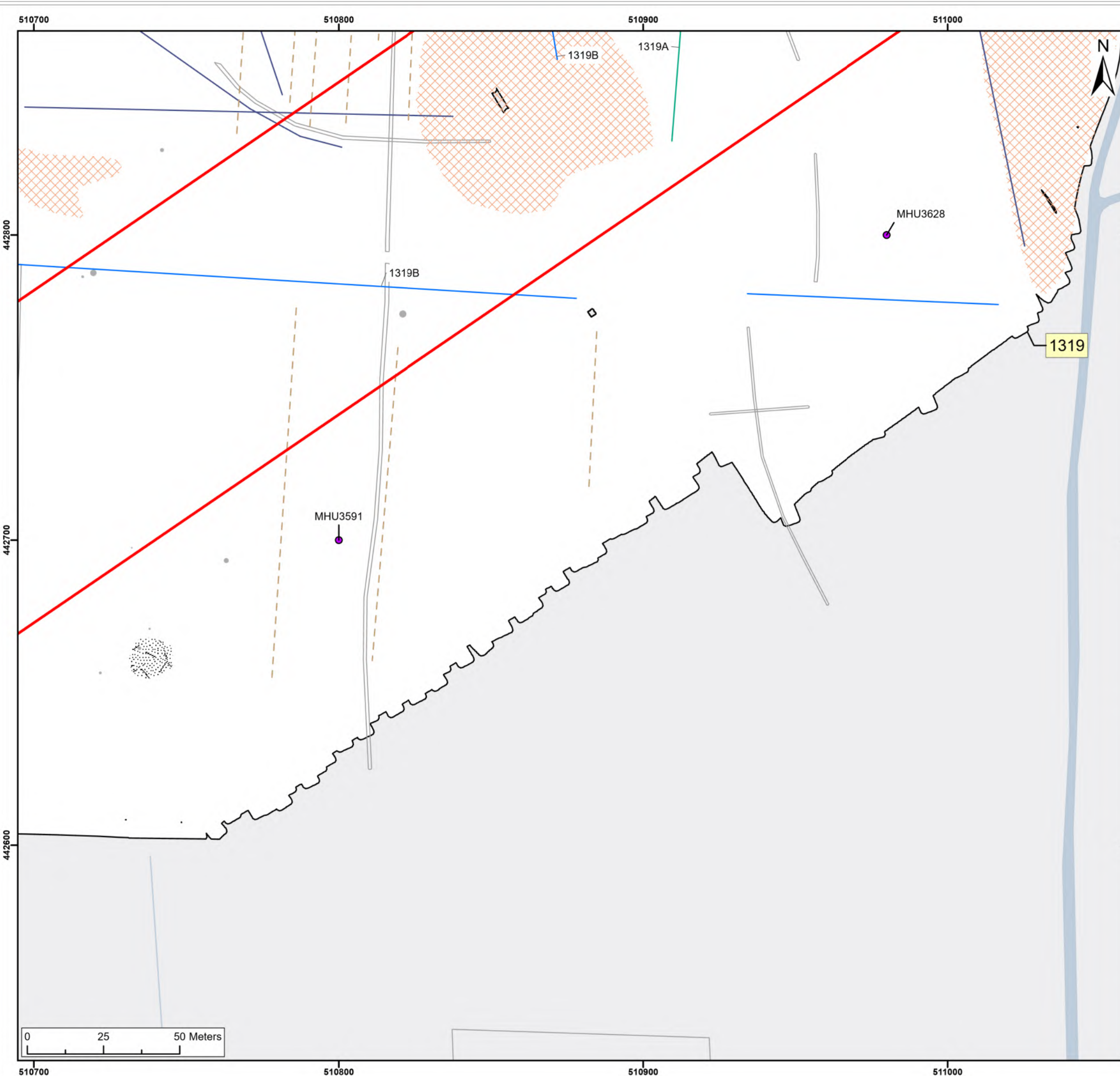
Title: Archive Interpretation: 1319

Figure:22-7-542 Drawing No: PB2340-RHD-ZZ-ZZ-DR-Z-0542

Co-ordinate system: British National Grid Page Size: A3 Scale: 1:1,250

Project: Dogger Bank South Offshore Wind Farms Report: Archaeological Geophysical Survey Report





Legend:

Onshore Development Area	Historic Environment Records (events)
Spread (Geology/Natural)	Point
Spread (Magnetic Disturbance)	Line
Anomaly (Ferrous/Iron Spike)	Region
Linear Trend (Historic Feature)	Historic Environment Records (monuments)
Linear Trend (Unclear Origin)	Monument, Building, Find spot
Linear Trend (Agricultural, Ploughing)	Monument
Linear Trend (Drainage)	Monument
	NMP Mapping
	NMP Mapping

SX	P05	24/01/2024	Draft	SO	AG	JL
SUI	REV	DATE	DESCRIPTION	DRW	CHK	APR

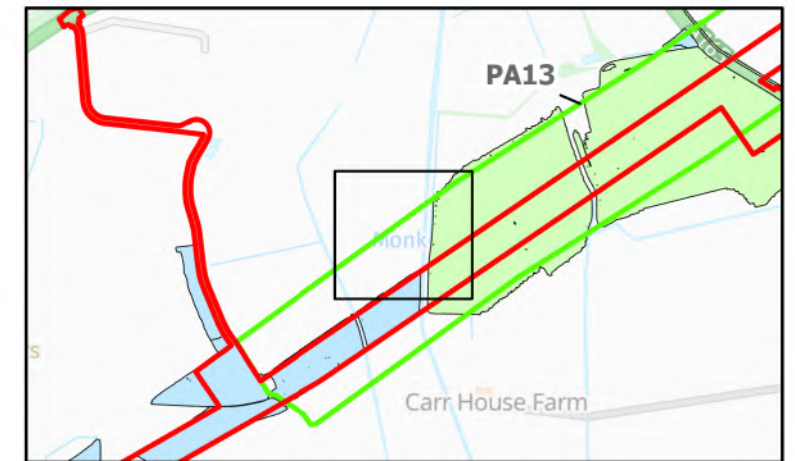
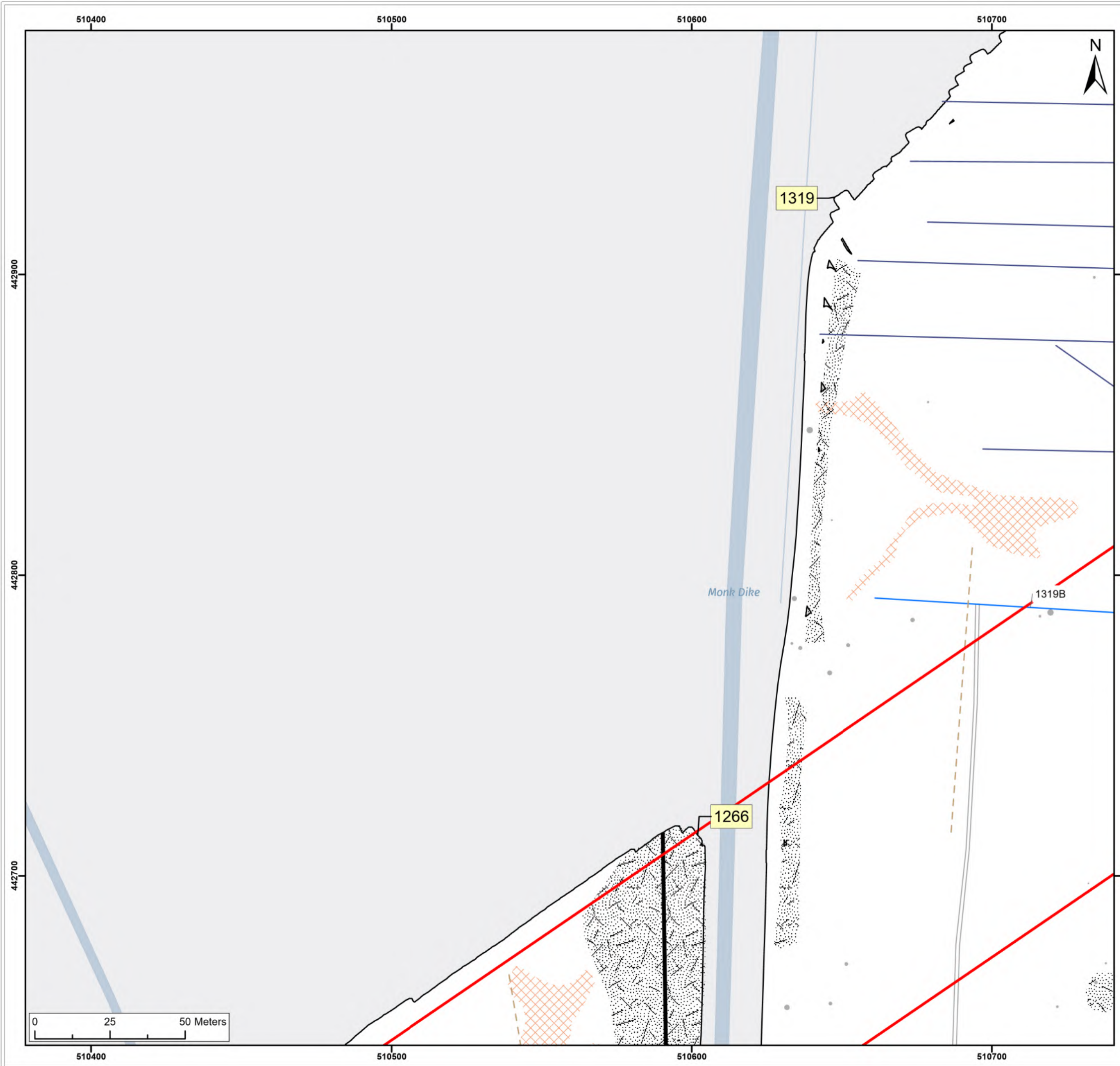
Title:
 Archive Interpretation:
 1319

Figure:22-7-543 Drawing No: PB2340-RHD-ZZ-ZZ-DR-Z-0543

Co-ordinate system: British National Grid	Page Size: A3	Scale: 1:1,250
--	------------------	-------------------

Project: Dogger Bank South Offshore Wind Farms	Report: Archaeological Geophysical Survey Report
--	--



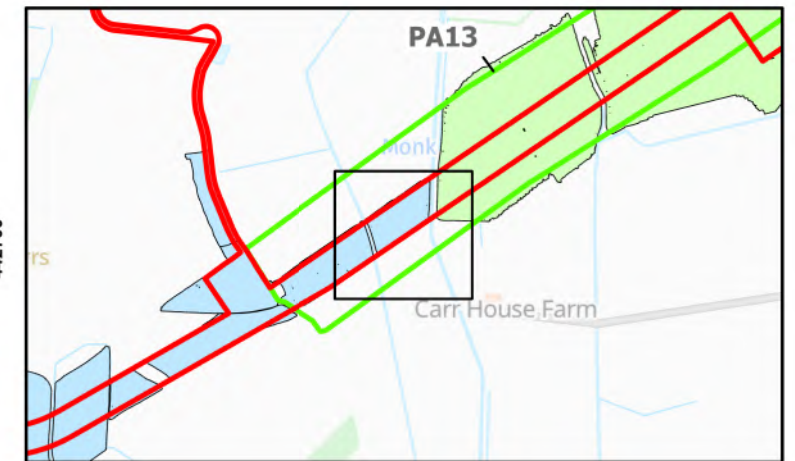
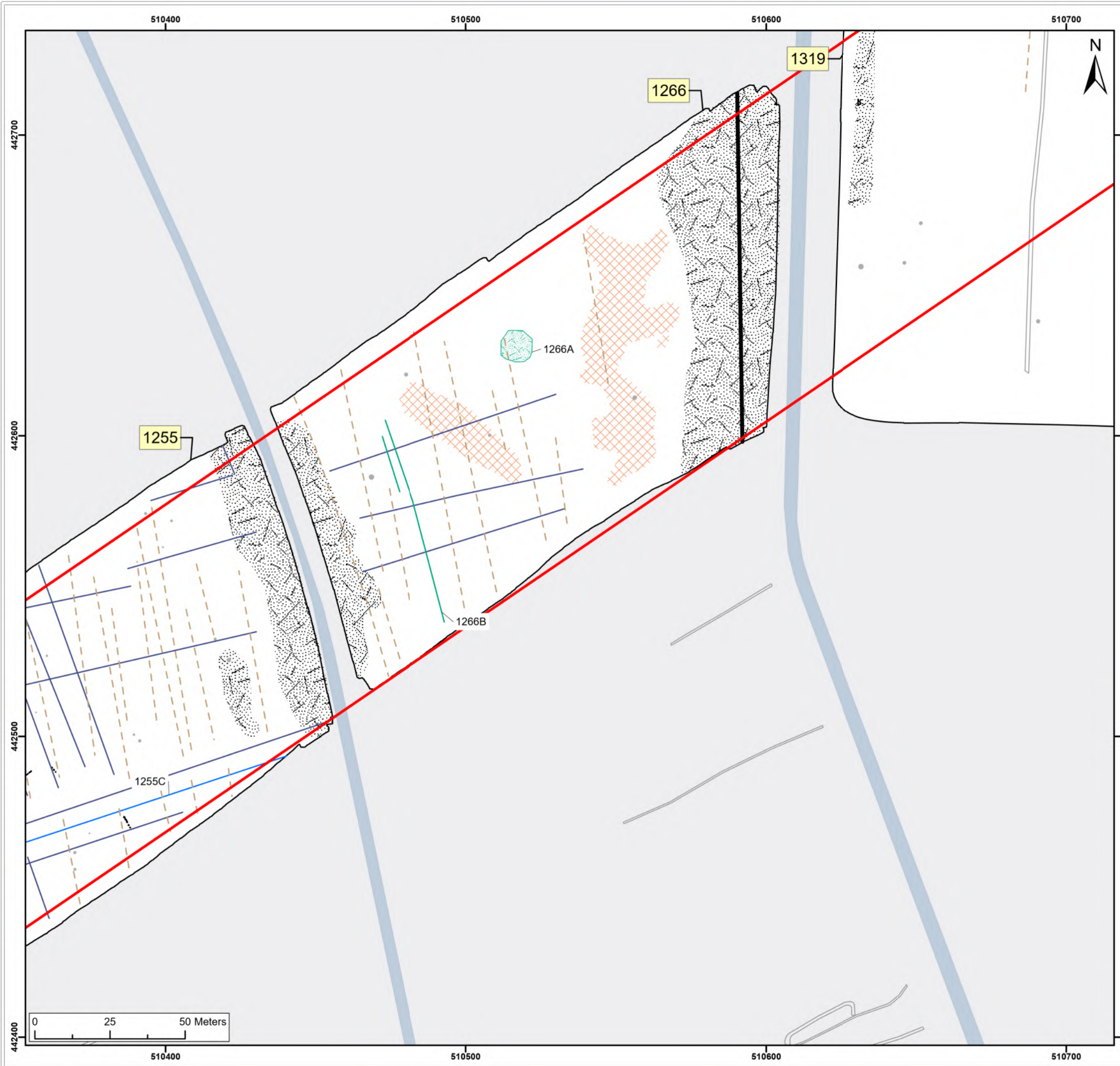


Legend:

Onshore Development Area	Historic Environment Records (events)
Spread (Geology/Natural)	Point
Spread (Magnetic Disturbance)	Line
Anomaly (Ferrous/Iron Spike)	Region
Linear Trend (Historic Feature)	Historic Environment Records (monuments)
Linear Trend (Agricultural, Ploughing)	Monument, Building, Find spot
Linear Trend (Drainage)	Monument
Linear Trend (Service)	Monument
	NMP Mapping
	NMP Mapping

SX	P05	24/01/2024	Draft	SO	AG	JL
SUI	REV	DATE	DESCRIPTION	DRW	CHK	APR
Title: Archive Interpretation: 1319, 1266						
Figure:22-7-544		Drawing No: PB2340-RHD-ZZ-ZZ-DR-Z-0544				
Co-ordinate system: British National Grid			Page Size: A3	Scale: 1:1,250		
Project: Dogger Bank South Offshore Wind Farms			Report: Archaeological Geophysical Survey Report			





- Legend:**
- Onshore Development Area
 - Spread (Unclear Origin)
 - Spread (Geology/Natural)
 - Spread (Magnetic Disturbance)
 - Anomaly (Ferrous/Iron Spike)
 - Linear Trend (Historic Feature)
 - Linear Trend (Unclear Origin)
 - Linear Trend (Agricultural, Ploughing)
 - Linear Trend (Drainage)
 - Linear Trend (Service)
- Historic Environment Records (events)**
 - ▲ Point
 - Line
 - Region
- Historic Environment Records (monuments)**
 - Monument, Building, Find spot
 - Monument
 - Monument
- NMP Mapping**
 - NMP Mapping

SX	P05	24/01/2024	Draft					SO	AG	JL
SUI	REV	DATE	DESCRIPTION					DRW	CHK	APR

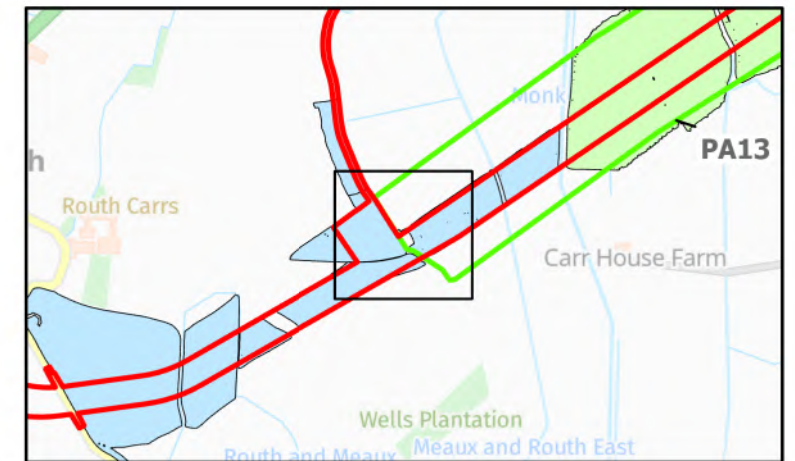
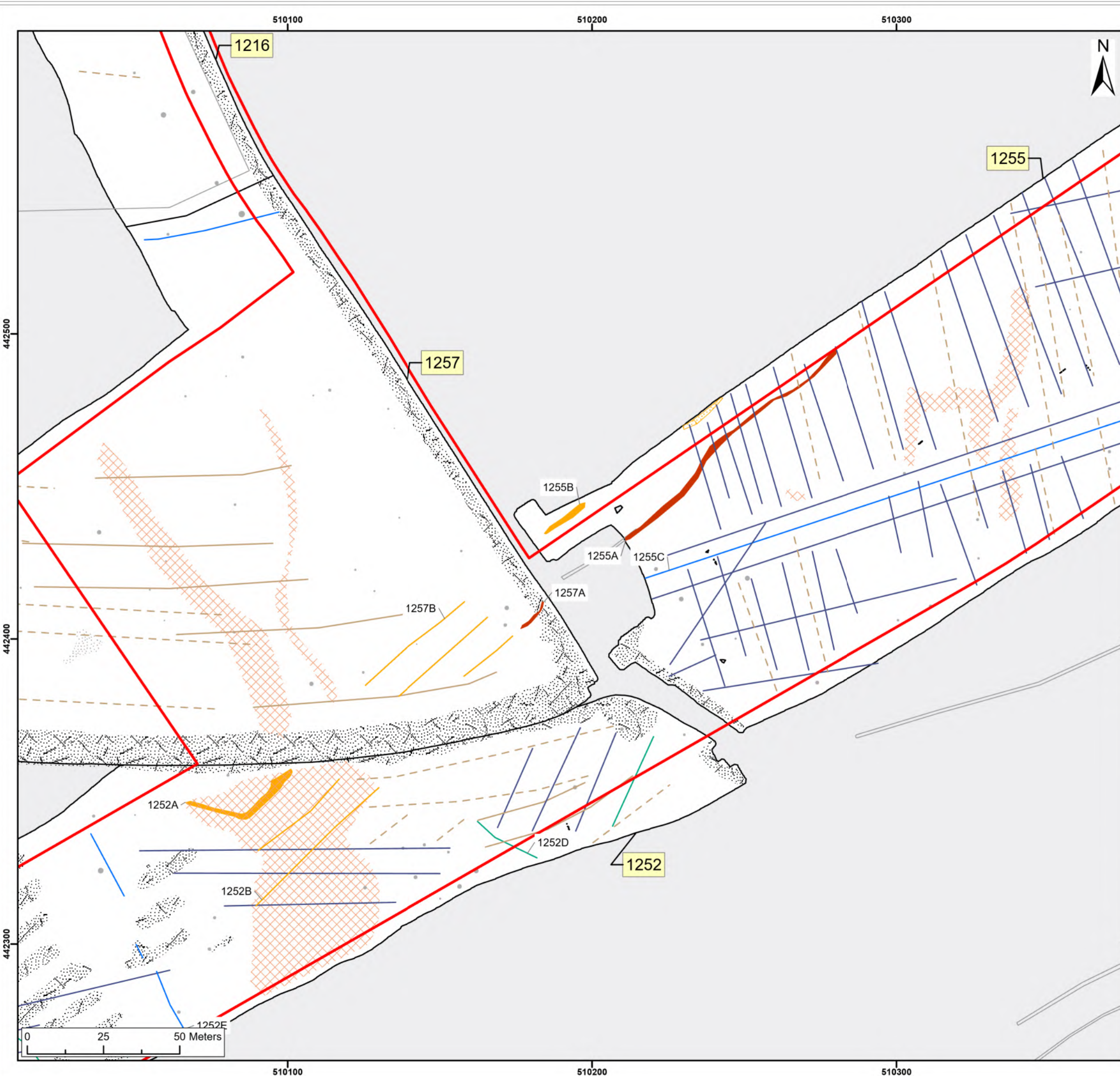
Title: Archive Interpretation:
1319, 1266

Figure:22-7-545 Drawing No: PB2340-RHD-ZZ-ZZ-DR-Z-0545

Co-ordinate system: British National Grid	Page Size: A3	Scale: 1:1,250
--	------------------	-------------------

Project: Dogger Bank South Offshore Wind Farms	Report: Archaeological Geophysical Survey Report
--	--





Legend:

- Onshore Development Area
- Anomaly (Probable Archaeology)
- Anomaly (Possible Archaeology)
- Spread (Possible Archaeology)
- Spread (Geology/Natural)
- Spread (Magnetic Disturbance)
- Anomaly (Ferrous/Iron Spike)
- Spread (Ferrous/Iron Spike)
- Linear Trend (Possible Archaeology)
- Linear Trend (Historic Feature)
- Linear Trend (Unclear Origin)
- Linear Trend (Agricultural, Ploughing)
- Linear Trend (Agricultural, Ridge and Furrow)
- Linear Trend (Drainage)

Historic Environment Records (events)

- ▲ Point
- Line
- Region

Historic Environment Records (monuments)

- Monument, Building, Find spot
- Monument
- Monument

NMP Mapping

- NMP Mapping

SX	P05	24/01/2024	Draft	SO	AG	JL
SUI	REV	DATE	DESCRIPTION	DRW	CHK	APR

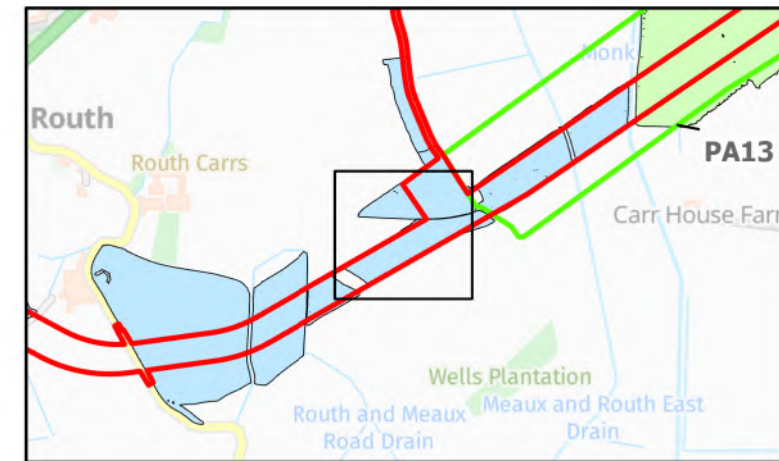
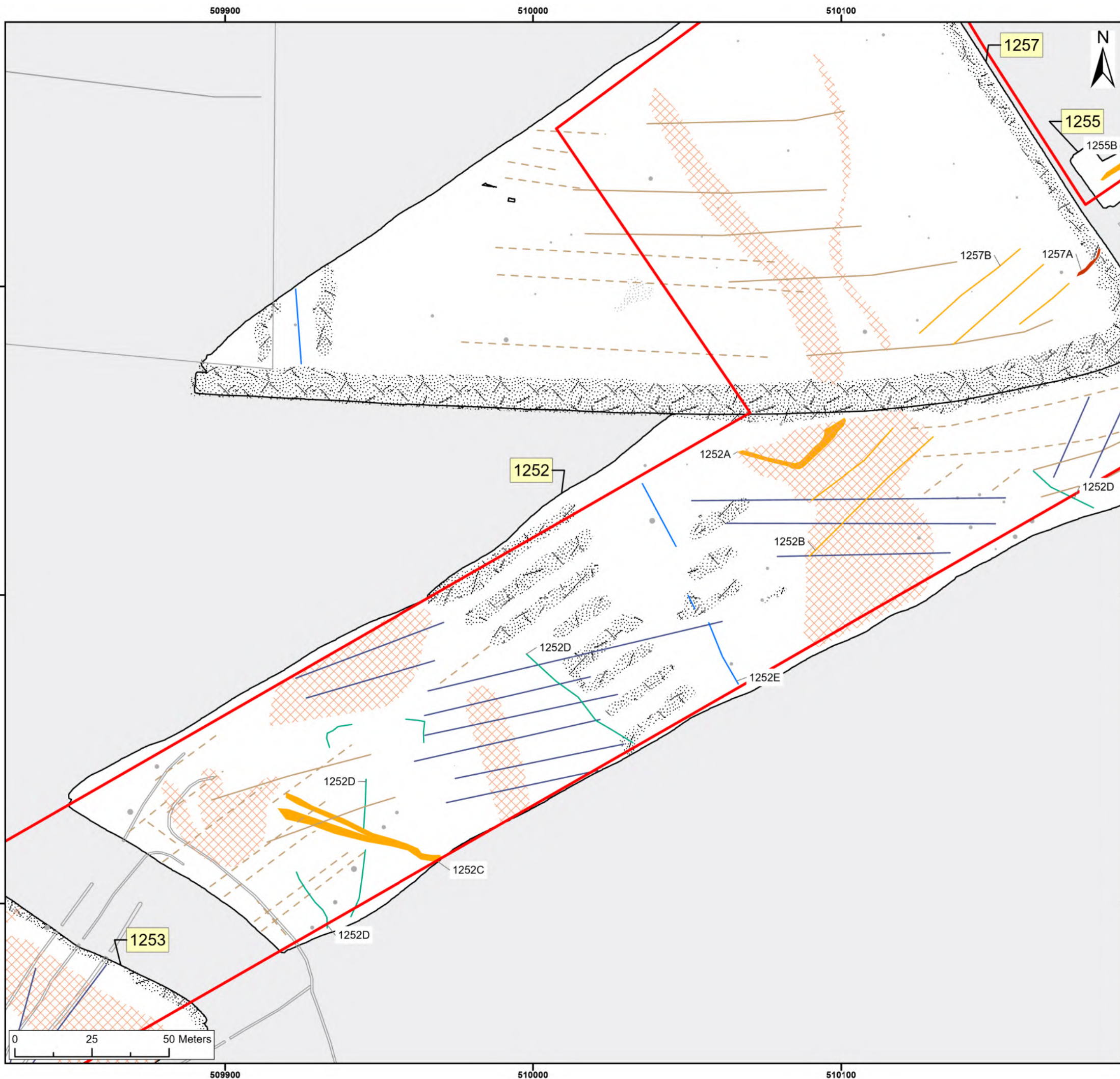
Title: Archive Interpretation:
1255, 1257, 1252

Figure: 22-7-546 Drawing No: PB2340-RHD-ZZ-ZZ-DR-Z-0546

Co-ordinate system: British National Grid	Page Size: A3	Scale: 1:1,250
--	------------------	-------------------

Project: Dogger Bank South Offshore Wind Farms	Report: Archaeological Geophysical Survey Report
--	--





- Legend:**
- Onshore Development Area
 - Anomaly (Probable Archaeology)
 - Anomaly (Possible Archaeology)
 - Spread (Geology/Natural)
 - Spread (Magnetic Disturbance)
 - Anomaly (Ferrous/Iron Spike)
 - Spread (Ferrous/Iron Spike)
 - Linear Trend (Possible Archaeology)
 - Linear Trend (Historic Feature)
 - Linear Trend (Unclear Origin)
 - Linear Trend (Agricultural, Ploughing)
 - Linear Trend (Agricultural, Ridge and Furrow)
 - Linear Trend (Drainage)
- Historic Environment Records (events)**
- ▲ Point
 - Line
 - Region
- Historic Environment Records (monuments)**
- Monument, Building, Find spot
 - Monument
 - Monument
- NMP Mapping**
- NMP Mapping

SX	P05	24/01/2024	Draft		SO	AG	JL
SUI	REV	DATE	DESCRIPTION		DRW	CHK	APR

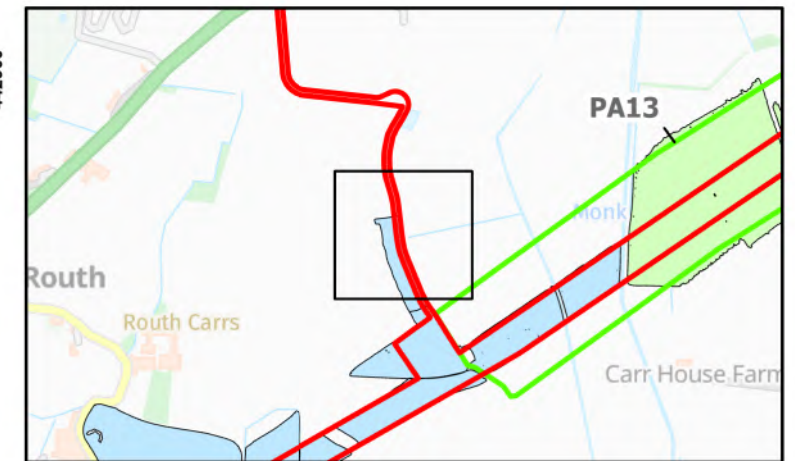
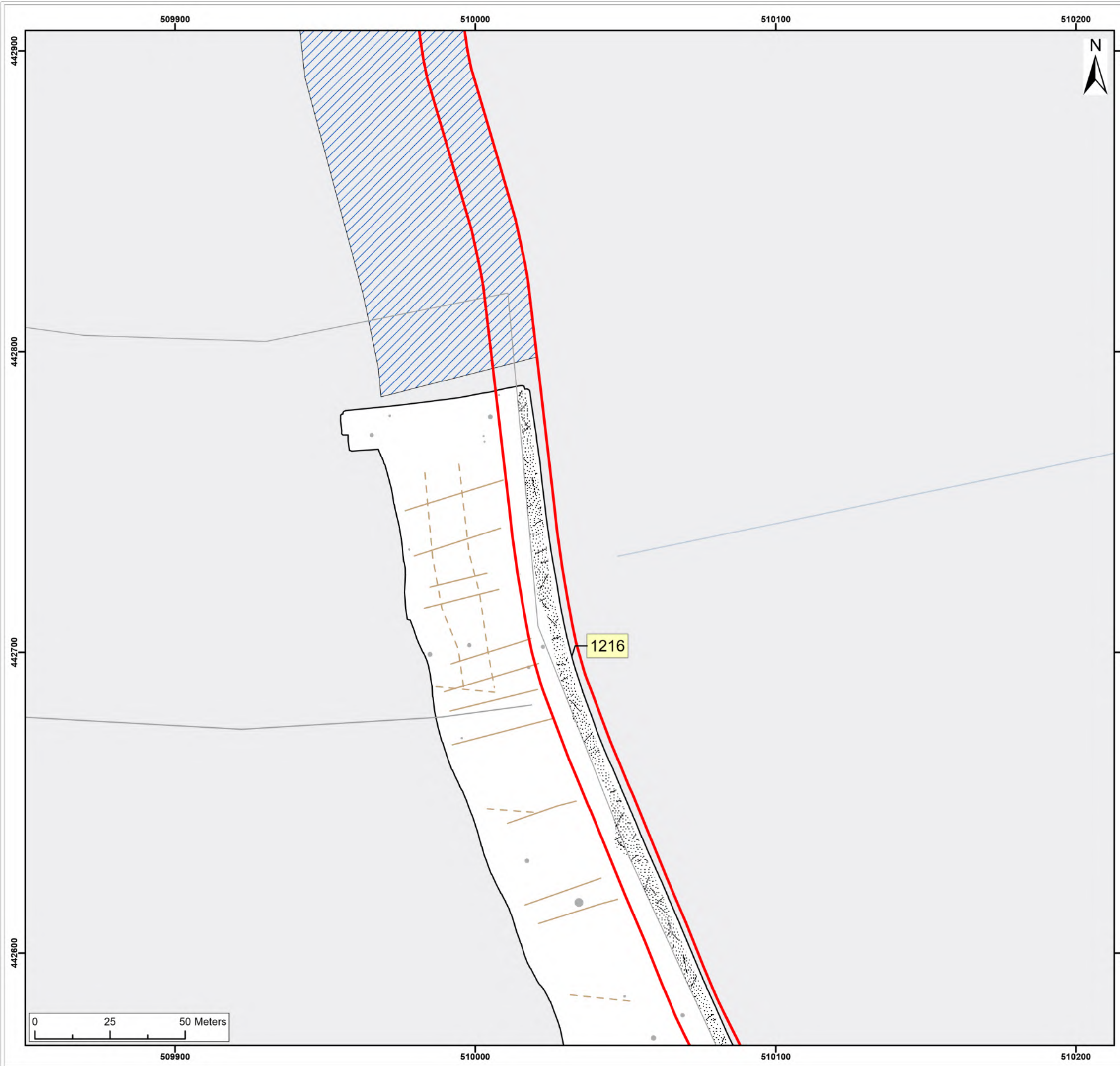
Title: Archive Interpretation:
1255, 1257, 1252

Figure: 22-7-547 Drawing No: PB2340-RHD-ZZ-ZZ-DR-Z-0547

Co-ordinate system: British National Grid	Page Size: A3	Scale: 1:1,250
--	------------------	-------------------

Project: Dogger Bank South Offshore Wind Farms	Report: Archaeological Geophysical Survey Report
--	--





Legend:

Onshore Development Area	Historic Environment Records (events)
Outstanding	Point
Spread (Magnetic Disturbance)	Line
Anomaly (Ferrous/Iron Spike)	Region
Linear Trend (Agricultural, Ploughing)	Historic Environment Records (monuments)
Linear Trend (Agricultural, Ridge and Furrow)	Monument, Building, Find spot
	Monument
	Monument
	NMP Mapping
	NMP Mapping

SX	P05	24/01/2024	Draft	SO	AG	JL
SUI	REV	DATE	DESCRIPTION	DRW	CHK	APR

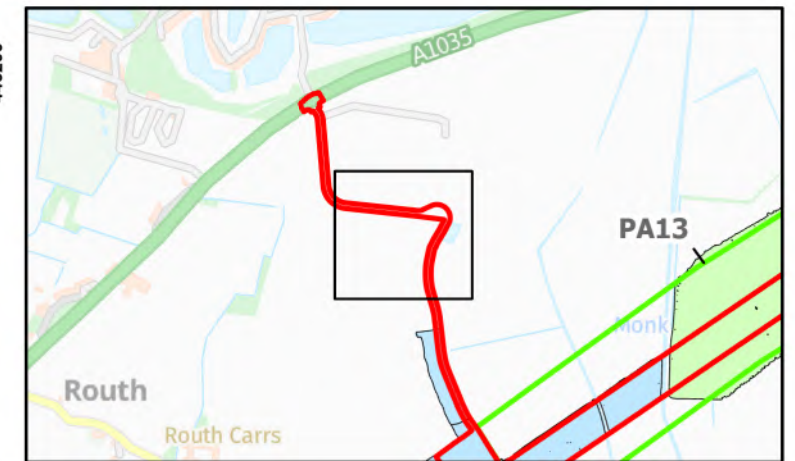
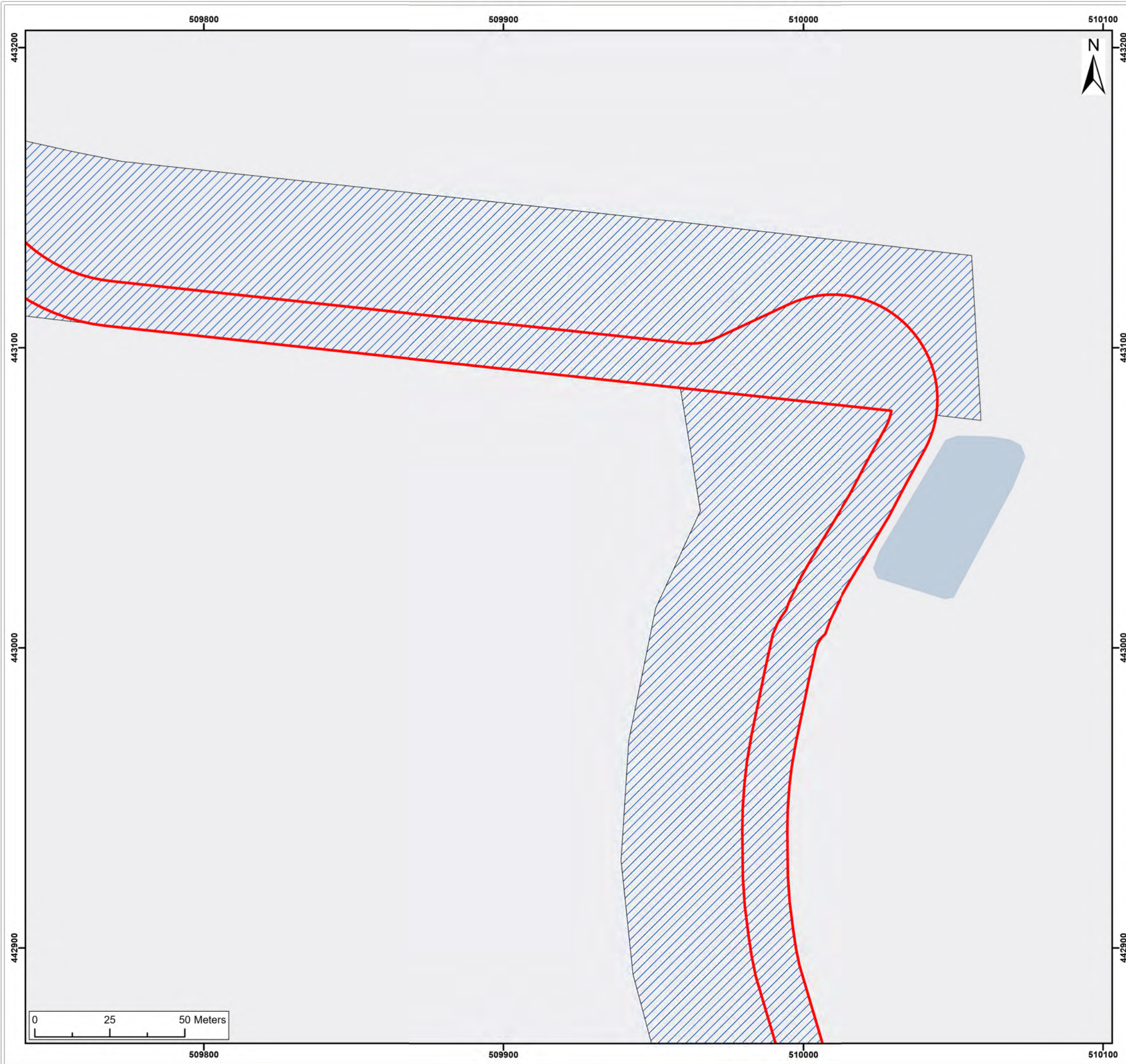
Title: Archive Interpretation:
1216

Figure:22-7-548 Drawing No: PB2340-RHD-ZZ-ZZ-DR-Z-0548

Co-ordinate system: British National Grid	Page Size: A3	Scale: 1:1,250
--	------------------	-------------------

Project: Dogger Bank South Offshore Wind Farms	Report: Archaeological Geophysical Survey Report
--	--





Legend:

- Onshore Development Area
- Outstanding

Historic Environment Records (events)

- ▲ Point
- Line
- Region

Historic Environment Records (monuments)

- Monument, Building, Find spot
- Monument
- Monument

SX	P05	24/01/2024	Draft	SO	AG	JL
SUI	REV	DATE	DESCRIPTION	DRW	CHK	APR

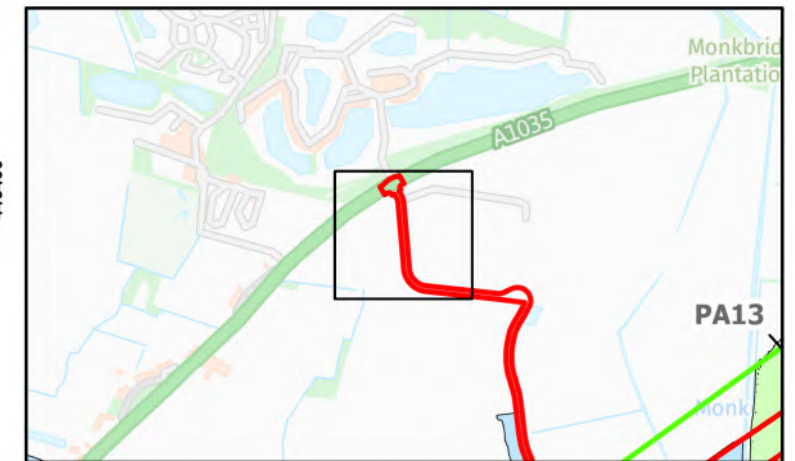
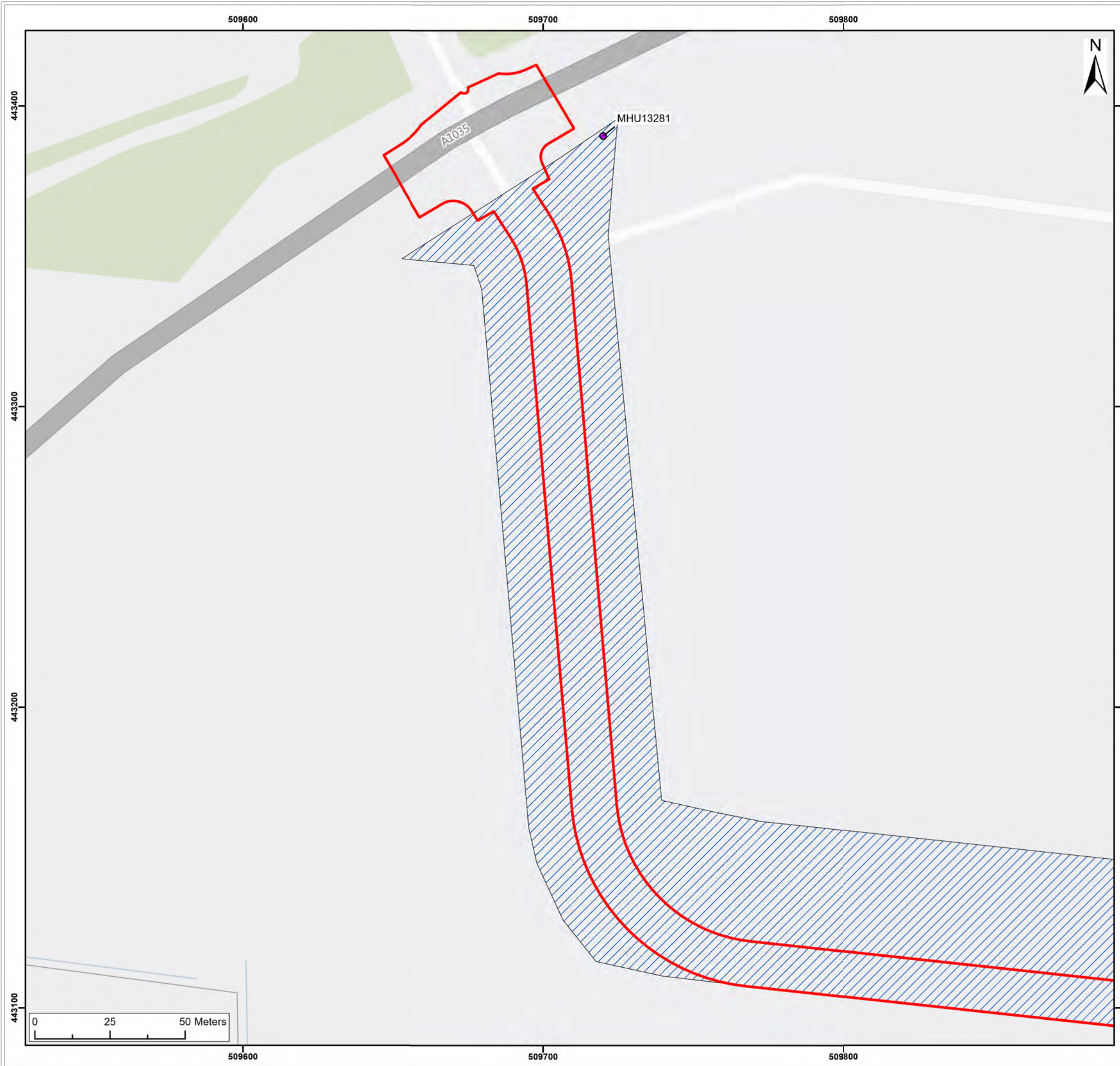
Title:
 Archive Interpretation:
 Outstanding

Figure:22-7-549 Drawing No: PB2340-RHD-ZZ-ZZ-DR-Z-0549

Co-ordinate system: British National Grid	Page Size: A3	Scale: 1:1,250
--	------------------	-------------------

Project: Dogger Bank South Offshore Wind Farms	Report: Archaeological Geophysical Survey Report
--	--





Legend:

- Onshore Development Area
- Outstanding

Historic Environment Records (events)

- ▲ Point
- Line
- Region

Historic Environment Records (monuments)

- Monument, Building, Find spot
- Monument
- Monument

NMP Mapping

- NMP Mapping

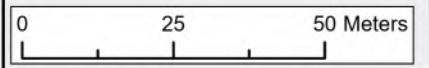
SX	P05	24/01/2024	Draft	SO	AG	JL
SUI	REV	DATE	DESCRIPTION	DRW	CHK	APR

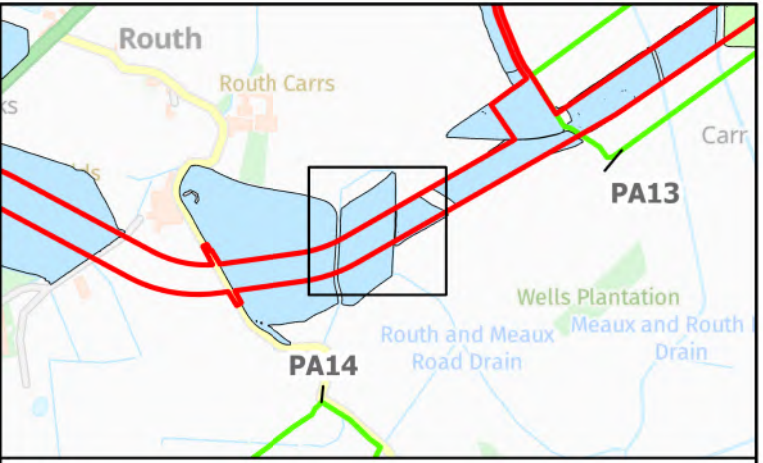
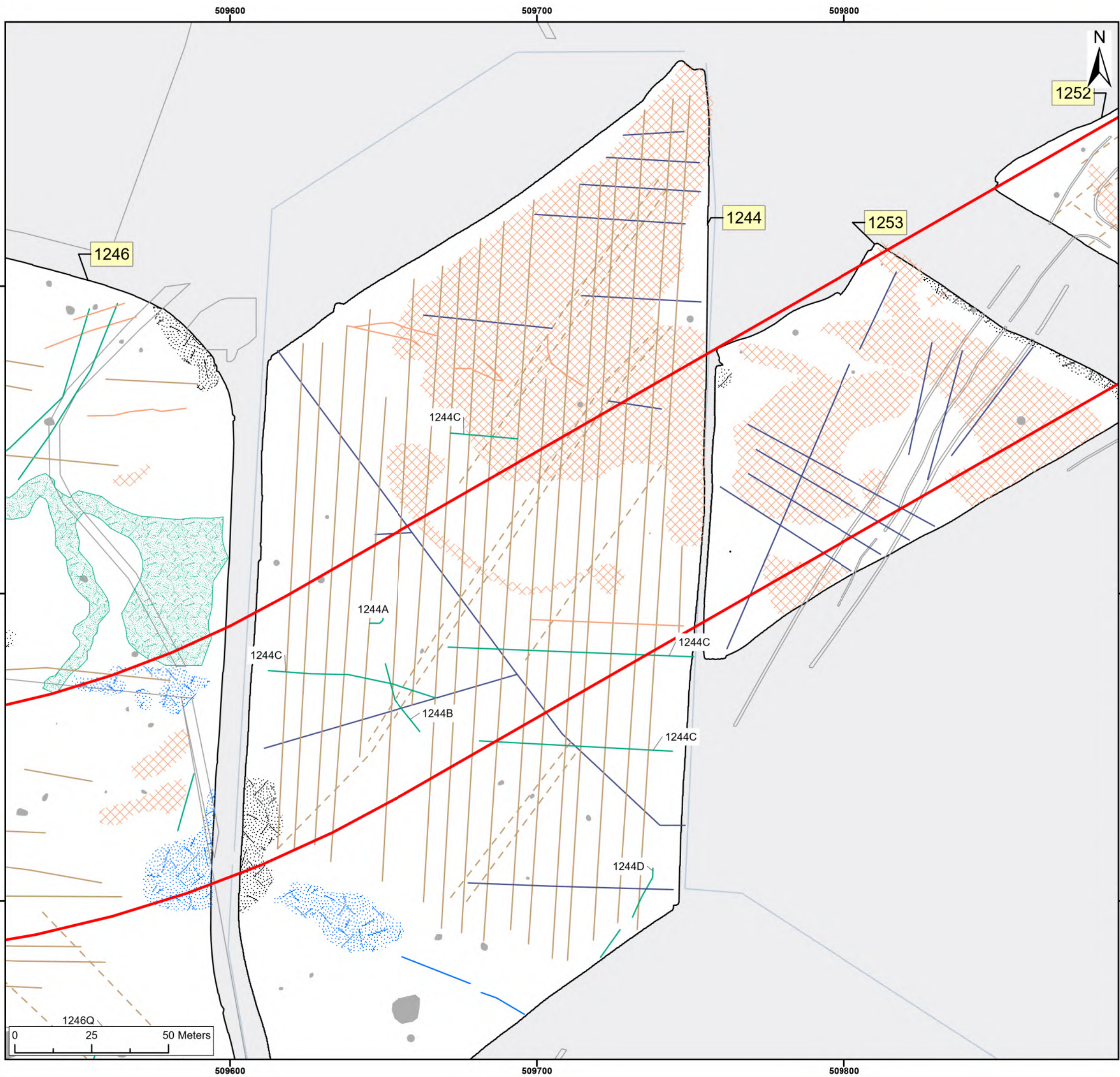
Title: **Archive Interpretation: Outstanding**

Figure:22-7-550 Drawing No: PB2340-RHD-ZZ-ZZ-DR-Z-0550

Co-ordinate system: British National Grid Page Size: A3 Scale: 1:1,250

Project: **Dogger Bank South Offshore Wind Farms** Report: **Archaeological Geophysical Survey Report**





- Legend:**
- ▭ Onshore Development Area
 - ▭ Spread (Historic Feature)
 - ▭ Spread (Unclear Origin)
 - ▭ Spread (Geology/Natural)
 - ▭ Spread (Magnetic Disturbance)
 - Anomaly (Ferrous/Iron Spike)
 - Linear Trend (Historic Feature)
 - Linear Trend (Unclear Origin)
 - Linear Trend (Agricultural, Ploughing)
 - Linear Trend (Agricultural, Ridge and Furrow)
 - Linear Trend (Drainage)
 - Linear Trend (Geology/Natural)
- Historic Environment Records (events)**
- ▲ Point
 - Line
 - ▭ Region
- Historic Environment Records (monuments)**
- Monument, Building, Find spot
 - ▭ Monument
 - Monument
- NMP Mapping**
- NMP Mapping

SX	P05	24/01/2024	Draft	SO	AG	JL
SUI	REV	DATE	DESCRIPTION	DRW	CHK	APR

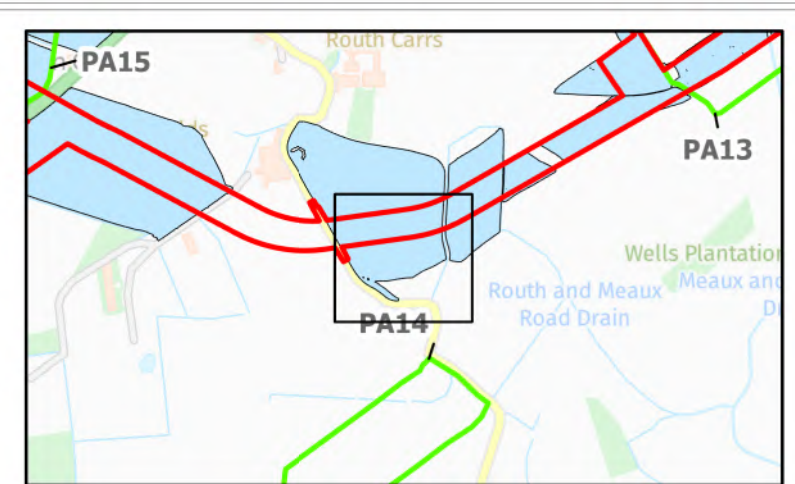
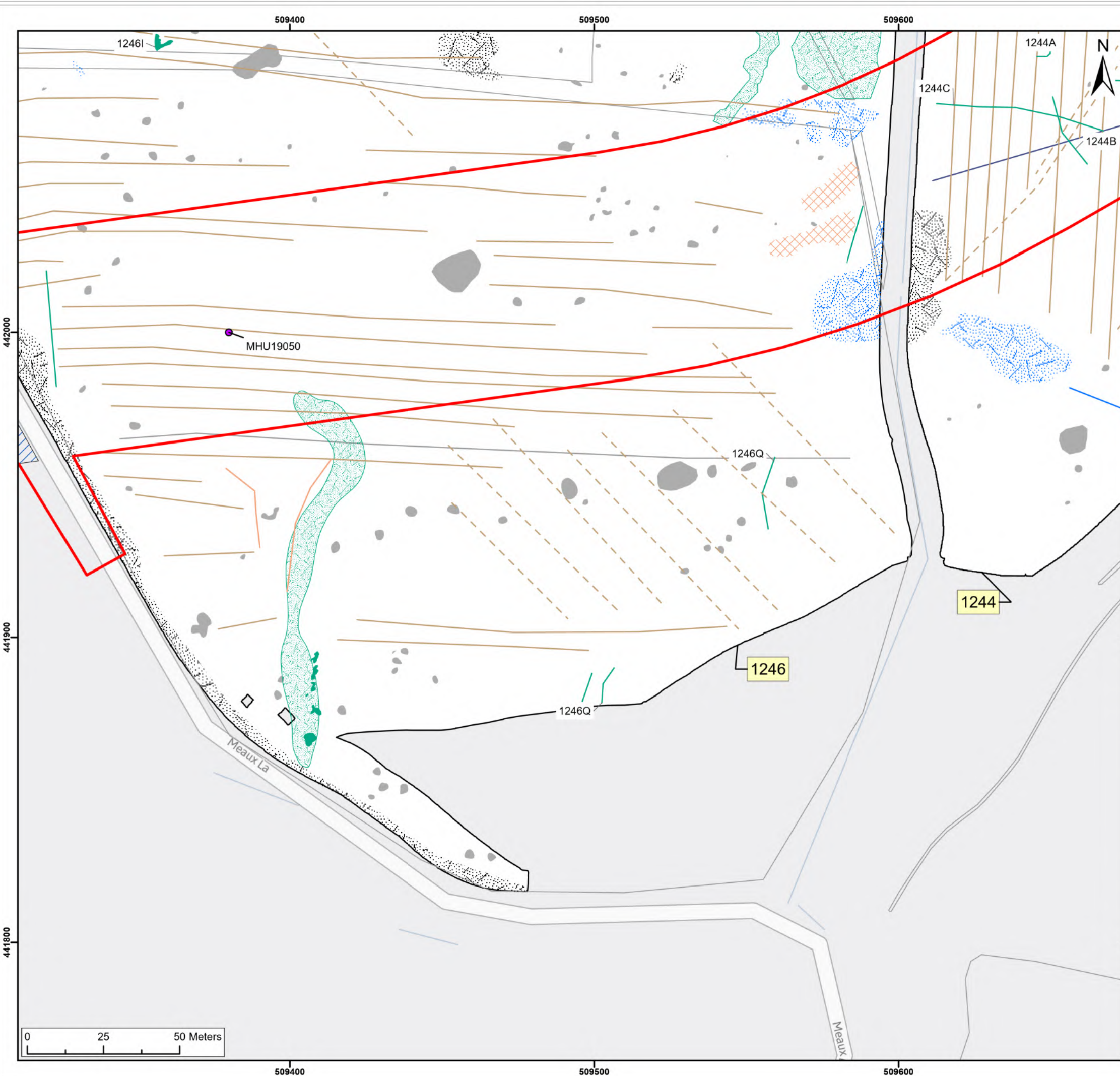
Title: Archive Interpretation:
1253, 1244, 1246

Figure:22-7-551 Drawing No: PB2340-RHD-ZZ-ZZ-DR-Z-0551

Co-ordinate system: British National Grid	Page Size: A3	Scale: 1:1,250
--	------------------	-------------------

Project: Dogger Bank South Offshore Wind Farms	Report: Archaeological Geophysical Survey Report
--	--





Legend:

- Onshore Development Area
- Outstanding
- Spread (Historic Feature)
- Anomaly (Unclear Origin)
- Spread (Unclear Origin)
- Spread (Geology/Natural)
- Spread (Magnetic Disturbance)
- Anomaly (Ferrous/Iron Spike)
- Linear Trend (Historic Feature)
- Linear Trend (Unclear Origin)
- Linear Trend (Agricultural, Ploughing)
- Linear Trend (Agricultural, Ridge and Furrow)
- Linear Trend (Drainage)
- Linear Trend (Geology/Natural)

Historic Environment Records (events)

- ▲ Point
- Line
- Region

Historic Environment Records (monuments)

- Monument, Building, Find spot
- Monument
- Monument

NMP Mapping

- NMP Mapping

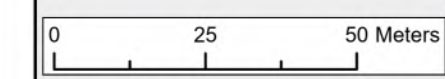
SX	P05	24/01/2024	Draft	SO	AG	JL
SUI	REV	DATE	DESCRIPTION	DRW	CHK	APR

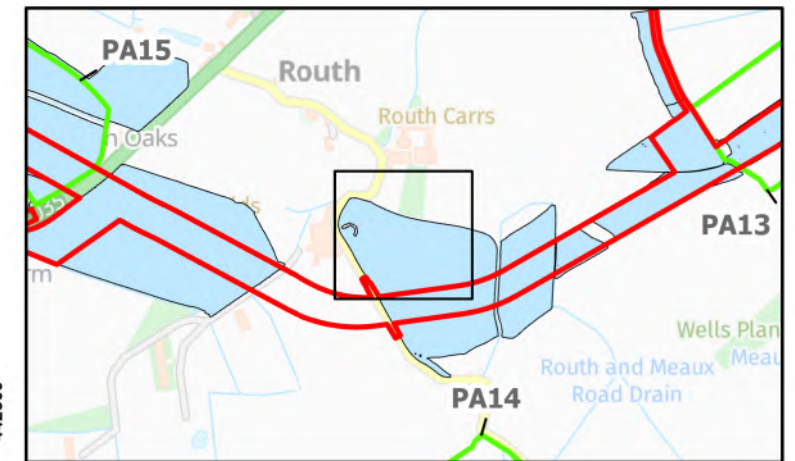
Title: Archive Interpretation:
1244, 1246

Figure:22-7-552 Drawing No: PB2340-RHD-ZZ-ZZ-DR-Z-0552

Co-ordinate system: British National Grid	Page Size: A3	Scale: 1:1,250
--	------------------	-------------------

Project: Dogger Bank South Offshore Wind Farms	Report: Archaeological Geophysical Survey Report
--	--





Legend:

Onshore Development Area	Historic Environment Records (events)
Outstanding	Point
Anomaly (Possible Archaeology)	Line
Spread (Possible Archaeology)	Region
Spread (Historic Feature)	Historic Environment Records (monuments)
Anomaly (Unclear Origin)	Monument, Building, Find spot
Spread (Unclear Origin)	Monument
Spread (Geology/Natural)	Monument
Spread (Magnetic Disturbance)	NMP Mapping
Anomaly (Ferrous/Iron Spike)	NMP Mapping
Linear Trend (Possible Archaeology)	
Linear Trend (Unclear Origin)	
Linear Trend (Agricultural, Ploughing)	
Linear Trend (Agricultural, Ridge and Furrow)	
Linear Trend (Drainage)	
Linear Trend (Geology/Natural)	

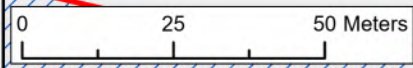
SX	P05	24/01/2024	Draft	SO	AG	JL
SUI	REV	DATE	DESCRIPTION	DRW	CHK	APR

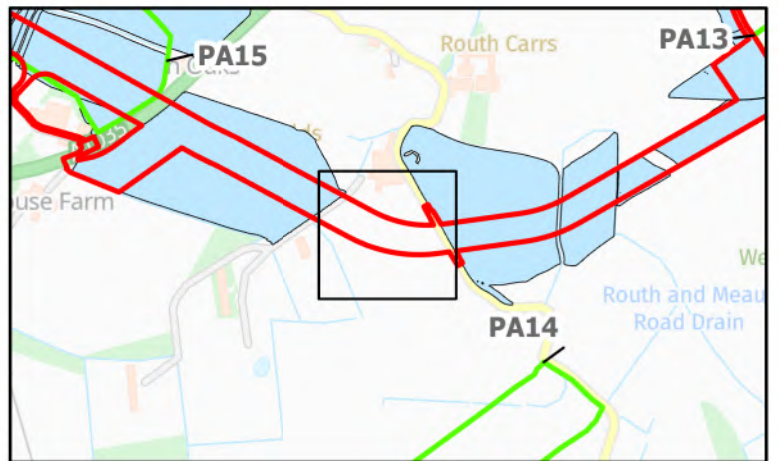
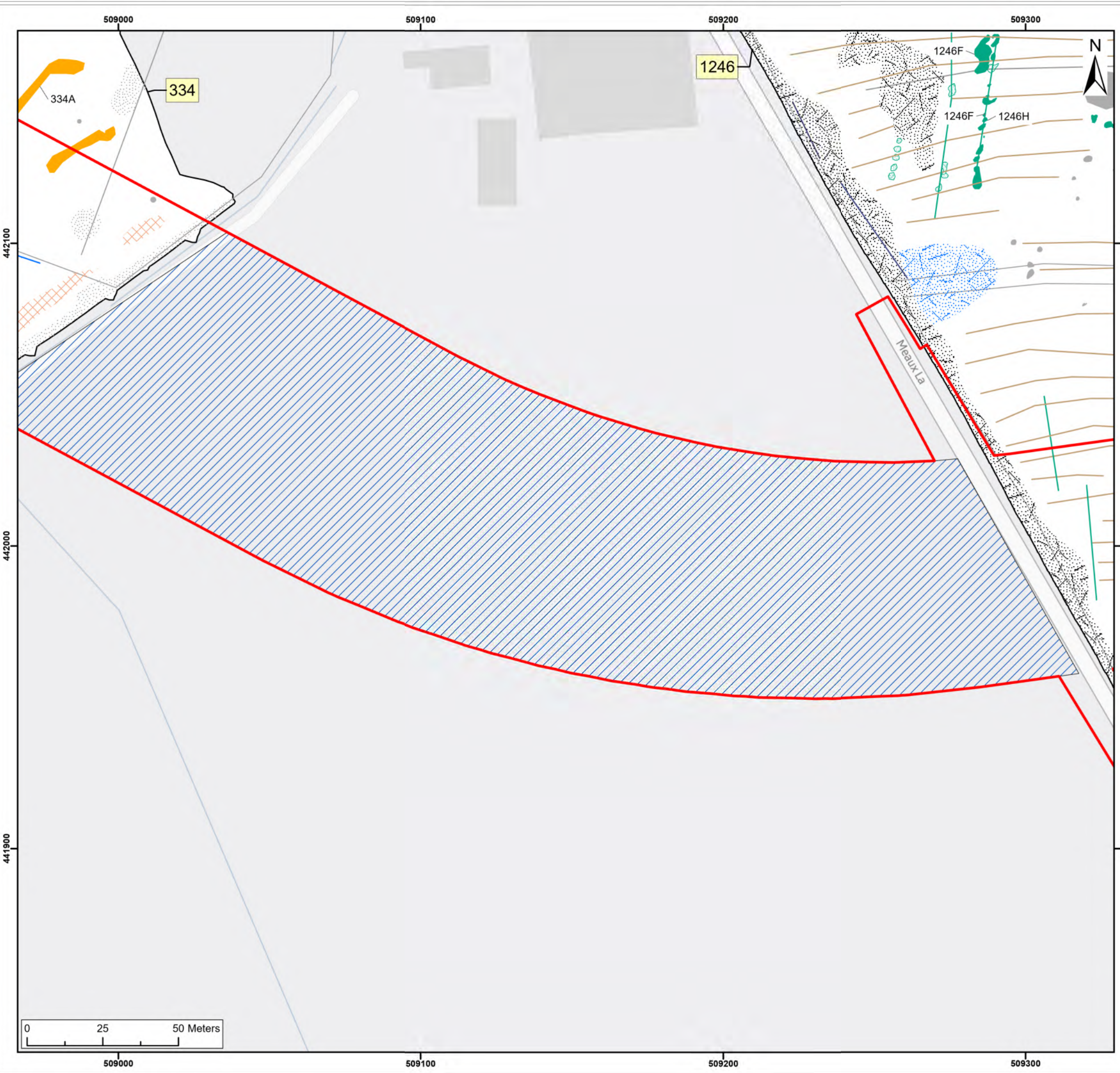
Title: Archive Interpretation: 1246

Figure: 22-7-553 Drawing No: PB2340-RHD-ZZ-ZZ-DR-Z-0553

Co-ordinate system: British National Grid	Page Size: A3	Scale: 1:1,250
--	------------------	-------------------

Project: Dogger Bank South Offshore Wind Farms	Report: Archaeological Geophysical Survey Report
--	--





Legend:

Onshore Development Area	Historic Environment Records (events)
Outstanding	Point
Anomaly (Possible Archaeology)	Line
Spread (Historic Feature)	Region
Anomaly (Unclear Origin)	Historic Environment Records (monuments)
Spread (Unclear Origin)	Monument, Building, Find spot
Spread (Geology/Natural)	Monument
Spread (Magnetic Disturbance)	Monument
Anomaly (Ferrous/Iron Spike)	NMP Mapping
Spread (Ferrous/Iron Spike)	NMP Mapping
Linear Trend (Historic Feature)	
Linear Trend (Unclear Origin)	
Linear Trend (Agricultural, Ridge and Furrow)	
Linear Trend (Drainage)	

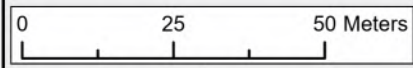
SX	P05	24/01/2024	Draft	SO	AG	JL
SUI	REV	DATE	DESCRIPTION	DRW	CHK	APR

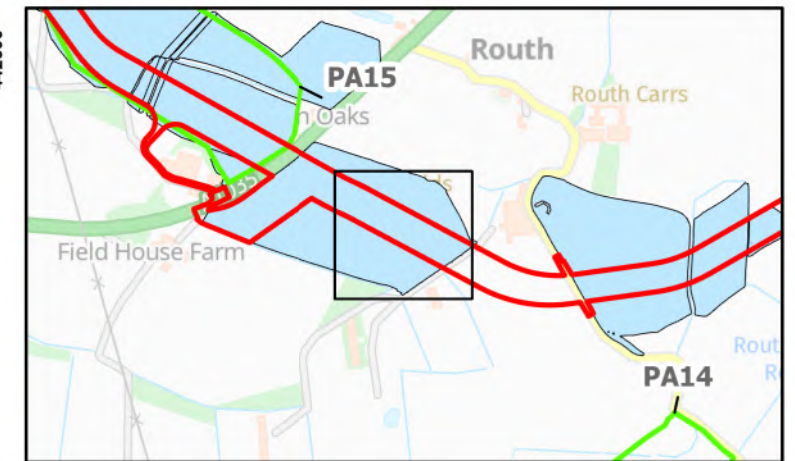
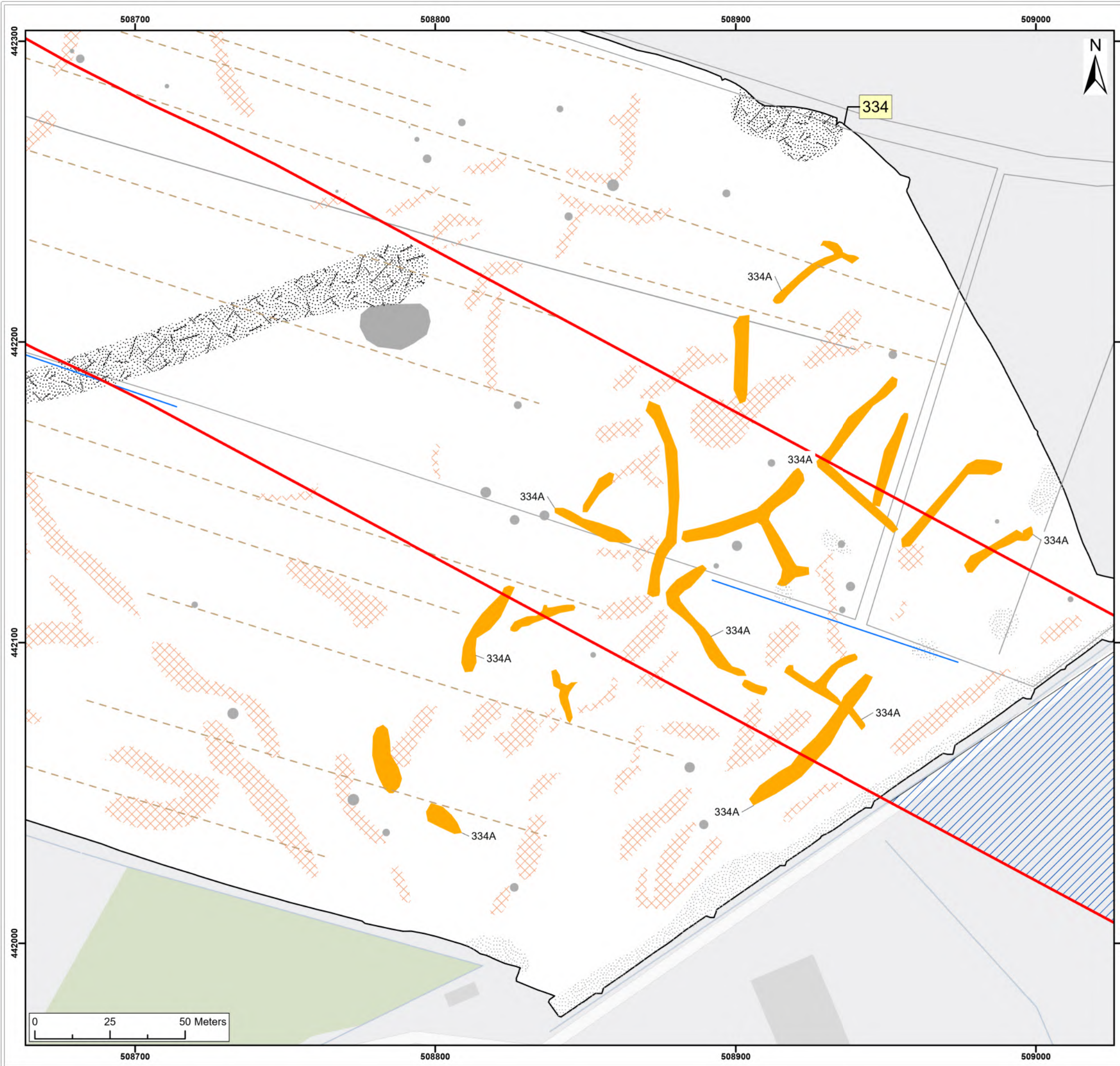
Title: Archive Interpretation:
1246

Figure:22-7-554 Drawing No: PB2340-RHD-ZZ-ZZ-DR-Z-0554

Co-ordinate system: British National Grid Page Size: A3 Scale: 1:1,250

Project: Dogger Bank South Offshore Wind Farms Report: Archaeological Geophysical Survey Report



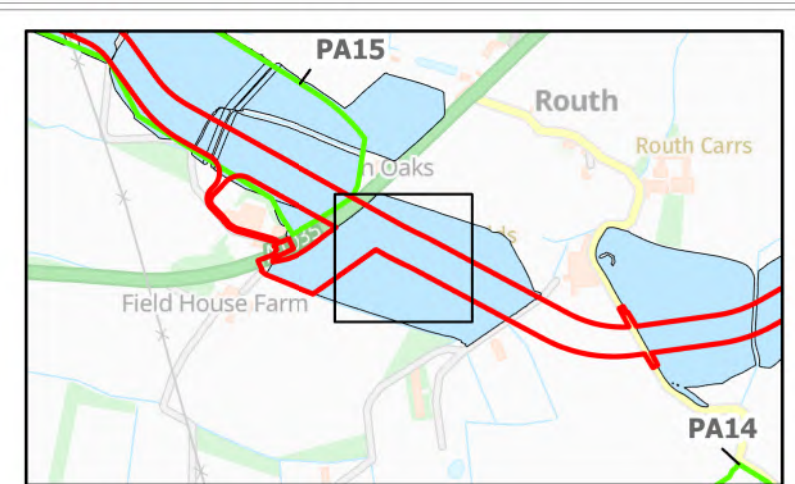
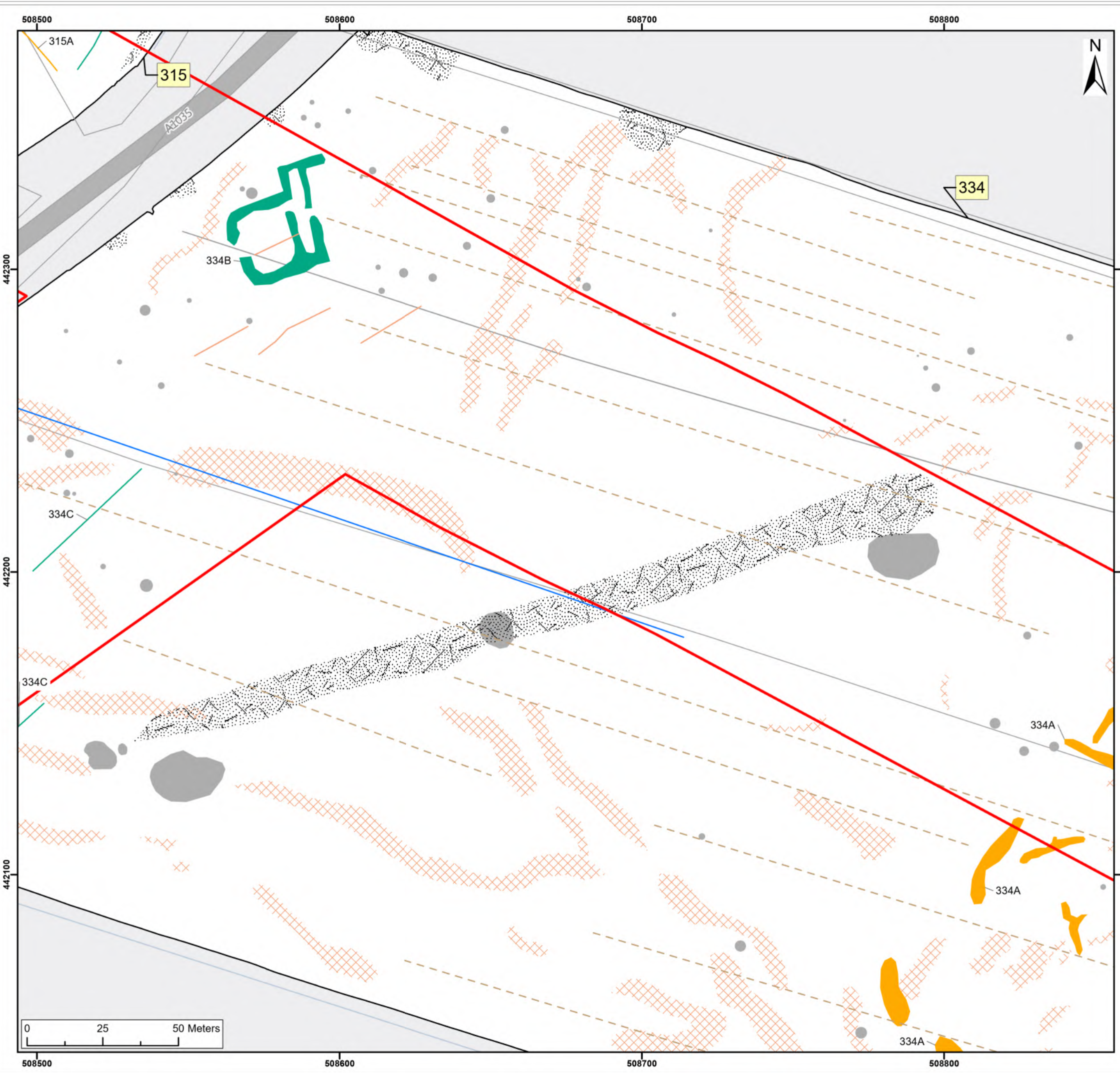


Legend:

Onshore Development Area	Historic Environment Records (events)
Outstanding	Point
Anomaly (Possible Archaeology)	Line
Spread (Geology/Natural)	Region
Spread (Magnetic Disturbance)	Historic Environment Records (monuments)
Anomaly (Ferrous/Iron Spike)	Monument, Building, Find spot
Spread (Ferrous/Iron Spike)	Monument
Linear Trend (Historic Feature)	Monument
Linear Trend (Agricultural, Ploughing)	NMP Mapping
	NMP Mapping

SX	P05	24/01/2024	Draft	SO	AG	JL
SUI	REV	DATE	DESCRIPTION	DRW	CHK	APR
Title: Archive Interpretation: 334						
Figure:22-7-555		Drawing No: PB2340-RHD-ZZ-ZZ-DR-Z-0555				
Co-ordinate system: British National Grid			Page Size: A3	Scale: 1:1,250		
Project: Dogger Bank South Offshore Wind Farms			Report: Archaeological Geophysical Survey Report			





Legend:

- Onshore Development Area
- Anomaly (Possible Archaeology)
- Anomaly (Unclear Origin)
- Spread (Geology/Natural)
- Spread (Magnetic Disturbance)
- Anomaly (Ferrous/Iron Spike)
- Linear Trend (Possible Archaeology)
- Linear Trend (Historic Feature)
- Linear Trend (Unclear Origin)
- Linear Trend (Agricultural, Ploughing)
- Linear Trend (Geology/Natural)

Historic Environment Records (events)

- Point
- Line
- Region

Historic Environment Records (monuments)

- Monument, Building, Find spot
- Monument
- Monument

NMP Mapping

- NMP Mapping

SX	P05	24/01/2024	Draft	SO	AG	JL
SUI	REV	DATE	DESCRIPTION	DRW	CHK	APR

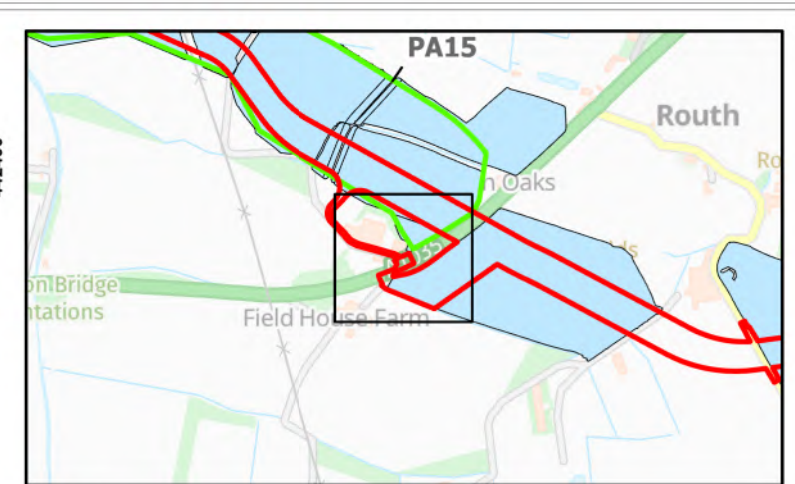
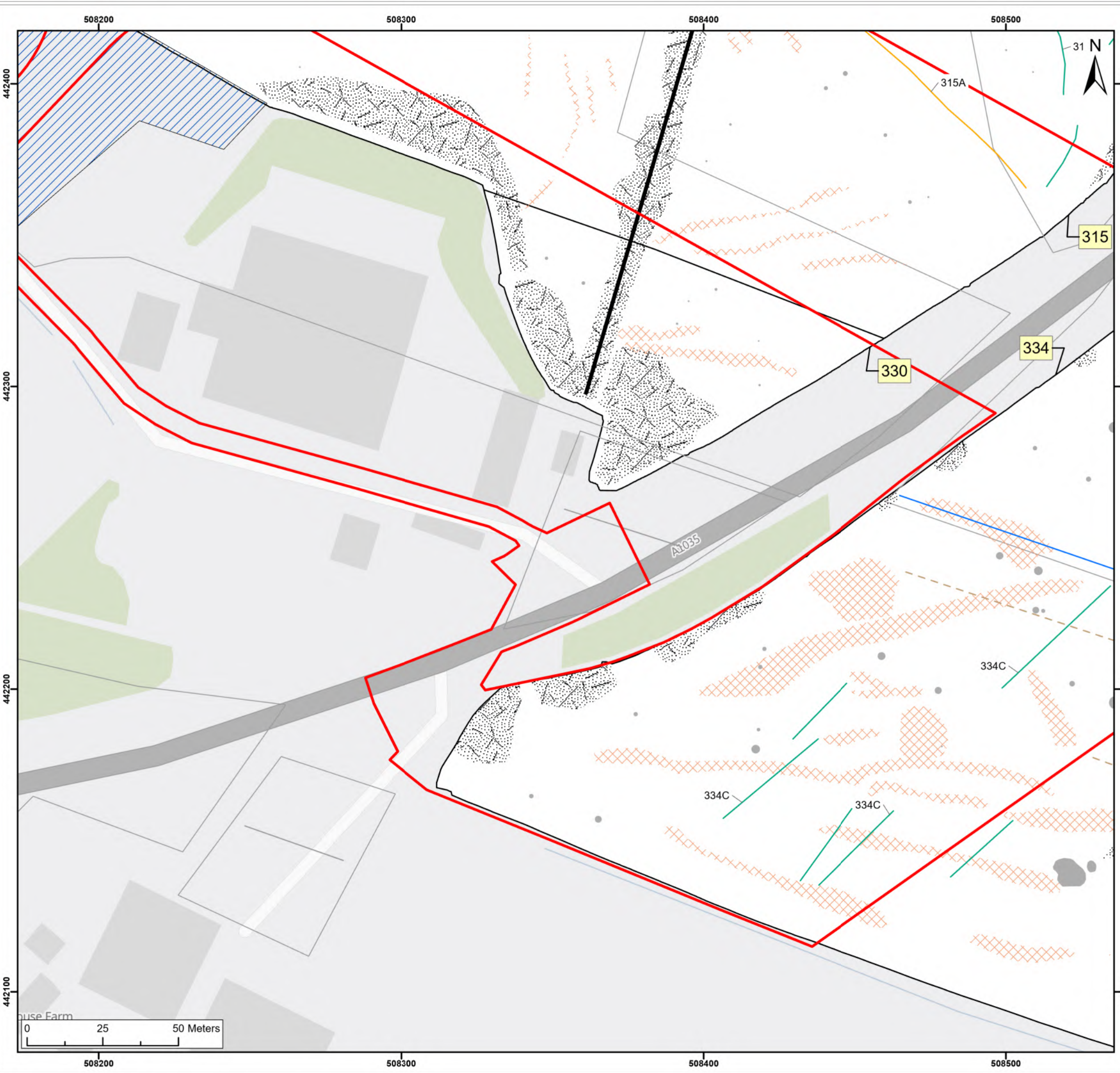
Title: Archive Interpretation: 334

Figure: 22-7-556 Drawing No: PB2340-RHD-ZZ-ZZ-DR-Z-0556

Co-ordinate system: British National Grid Page Size: A3 Scale: 1:1,250

Project: Dogger Bank South Offshore Wind Farms Report: Archaeological Geophysical Survey Report





Legend:

Onshore Development Area	Historic Environment Records (events)
Outstanding	Point
Spread (Geology/Natural)	Line
Spread (Magnetic Disturbance)	Region
Anomaly (Ferrous/Iron Spike)	Historic Environment Records (monuments)
Linear Trend (Possible Archaeology)	Monument, Building, Find spot
Linear Trend (Historic Feature)	Monument
Linear Trend (Unclear Origin)	Monument
Linear Trend (Agricultural, Ploughing)	NMP Mapping
Linear Trend (Service)	NMP Mapping

SX	P05	24/01/2024	Draft	SO	AG	JL
SUI	REV	DATE	DESCRIPTION	DRW	CHK	APR

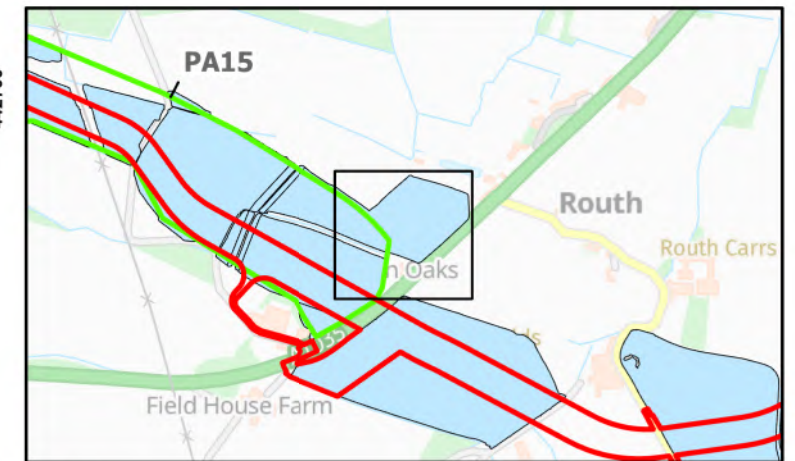
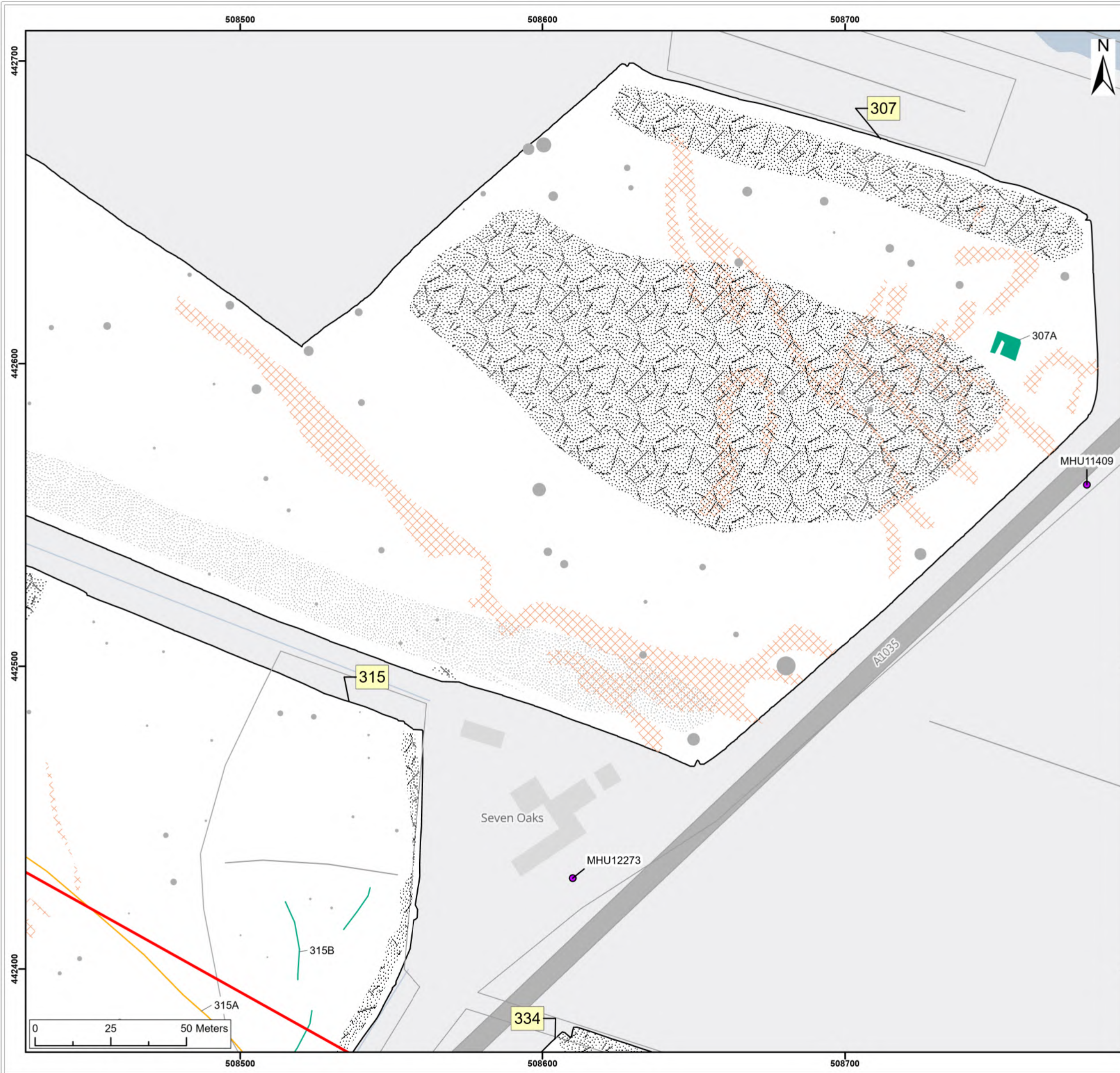
Title: Archive Interpretation:
334, 330, 315

Figure:22-7-557 Drawing No: PB2340-RHD-ZZ-ZZ-DR-Z-0557

Co-ordinate system: British National Grid	Page Size: A3	Scale: 1:1,250
--	------------------	-------------------

Project: Dogger Bank South Offshore Wind Farms	Report: Archaeological Geophysical Survey Report
--	--





- Legend:**
- Onshore Development Area
 - Anomaly (Unclear Origin)
 - Spread (Geology/Natural)
 - Spread (Magnetic Disturbance)
 - Anomaly (Ferrous/Iron Spike)
 - Spread (Ferrous/Iron Spike)
 - Linear Trend (Possible Archaeology)
 - Linear Trend (Unclear Origin)
 - ▲ Historic Environment Records (events) Point
 - Historic Environment Records (events) Line
 - Historic Environment Records (events) Region
 - Historic Environment Records (monuments) Monument, Building, Find spot
 - Historic Environment Records (monuments) Monument
 - Historic Environment Records (monuments) Monument
 - NMP Mapping

SX	P05	24/01/2024	Draft	SO	AG	JL
SUI	REV	DATE	DESCRIPTION	DRW	CHK	APR

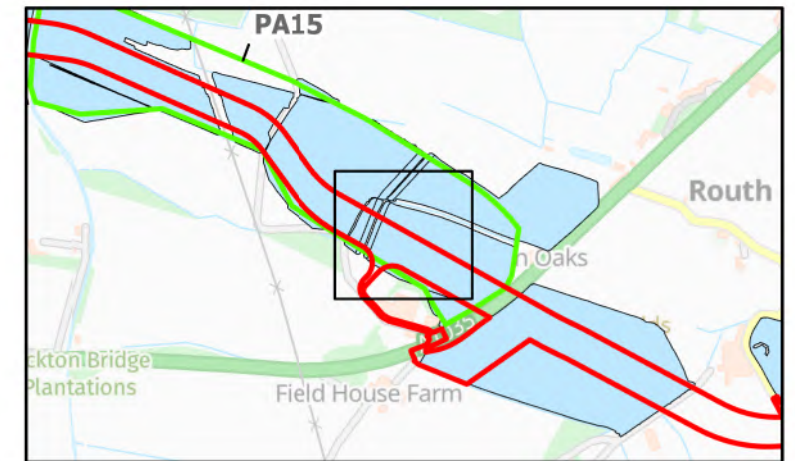
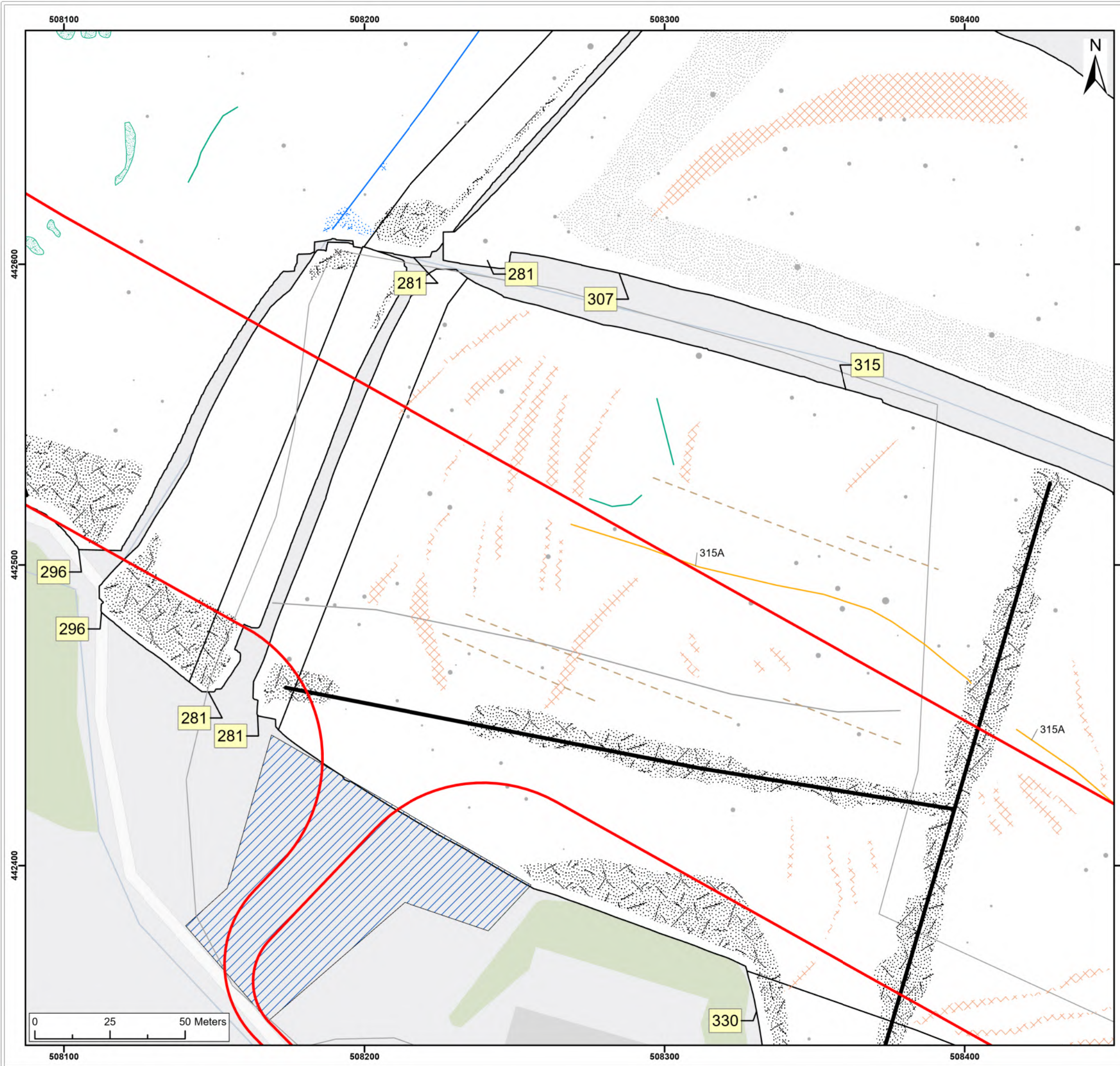
Title: Archive Interpretation:
315, 307

Figure:22-7-558 Drawing No: PB2340-RHD-ZZ-ZZ-DR-Z-0558

Co-ordinate system: British National Grid	Page Size: A3	Scale: 1:1,250
--	------------------	-------------------

Project: Dogger Bank South Offshore Wind Farms	Report: Archaeological Geophysical Survey Report
--	--



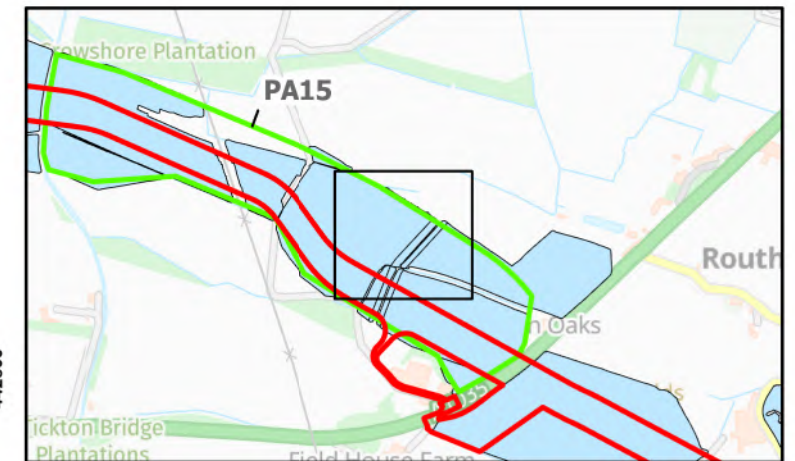
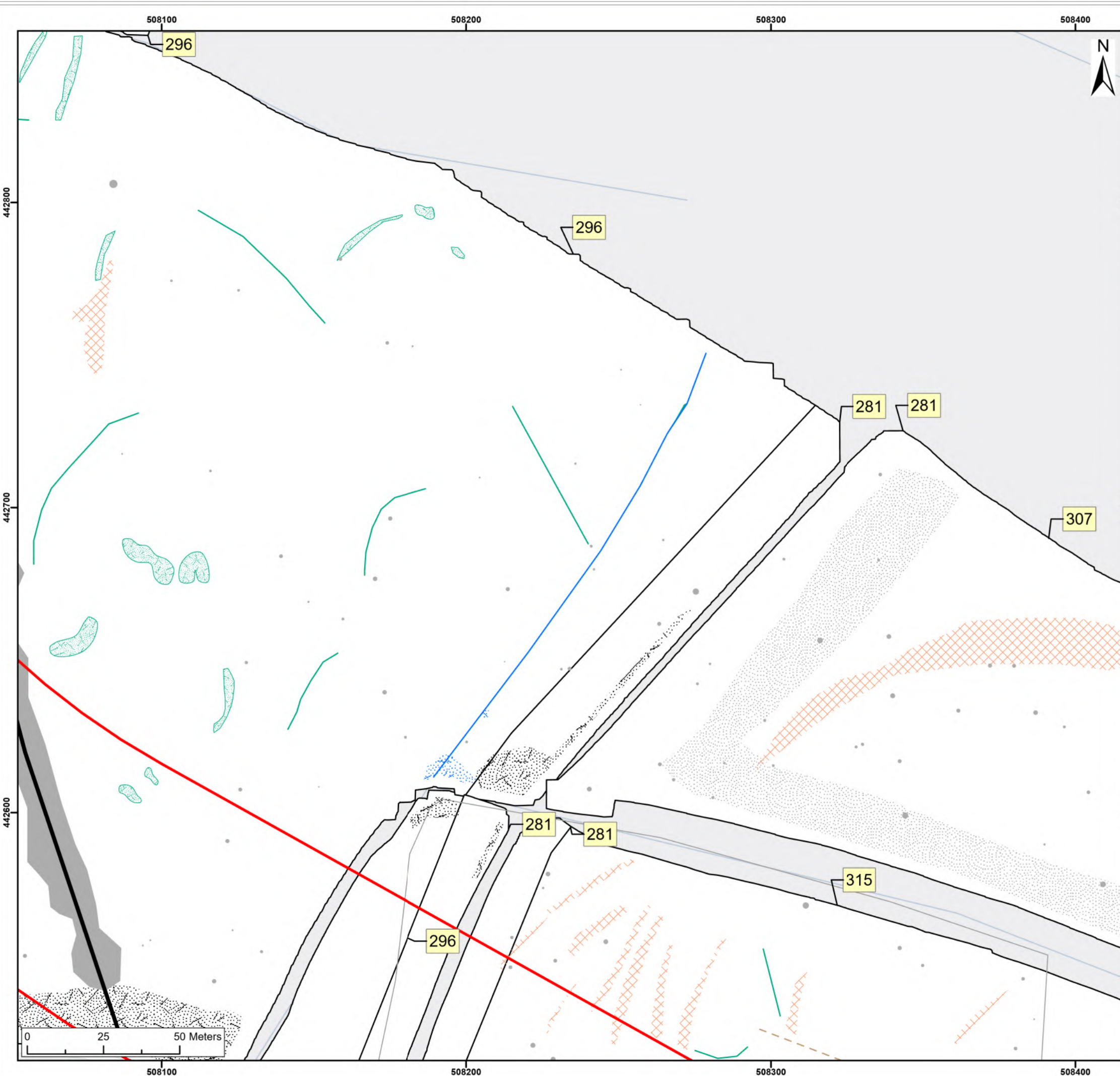


Legend:

Onshore Development Area	Historic Environment Records (events)
Outstanding	Point
Spread (Historic Feature)	Line
Spread (Unclear Origin)	Region
Spread (Geology/Natural)	Historic Environment Records (monuments)
Spread (Magnetic Disturbance)	Monument, Building, Find spot
Anomaly (Ferrous/Iron Spike)	Monument
Spread (Ferrous/Iron Spike)	Monument
Linear Trend (Possible Archaeology)	NMP Mapping
Linear Trend (Historic Feature)	NMP Mapping
Linear Trend (Unclear Origin)	
Linear Trend (Agricultural, Ploughing)	
Linear Trend (Service)	

SX	P05	24/01/2024	Draft	SO	AG	JL
SUI	REV	DATE	DESCRIPTION	DRW	CHK	APR
Title: Archive Interpretation: 315, 307, 281						
Figure:22-7-559		Drawing No: PB2340-RHD-ZZ-ZZ-DR-Z-0559				
Co-ordinate system: British National Grid			Page Size: A3	Scale: 1:1,250		
Project: Dogger Bank South Offshore Wind Farms			Report: Archaeological Geophysical Survey Report			





Legend:

- ▭ Onshore Development Area
- ▭ Spread (Historic Feature)
- ▭ Spread (Unclear Origin)
- ▭ Spread (Geology/Natural)
- ▭ Spread (Magnetic Disturbance)
- ▭ Anomaly (Ferrous/Iron Spike)
- ▭ Spread (Ferrous/Iron Spike)
- Linear Trend (Historic Feature)
- Linear Trend (Unclear Origin)
- Linear Trend (Agricultural, Ploughing)
- Linear Trend (Service)

- Historic Environment Records (events)**
- ▲ Point
- Line
- ▭ Region
- Historic Environment Records (monuments)**
- Monument, Building, Find spot
- ▭ Monument
- Monument
- NMP Mapping**
- ▭ NMP Mapping

SX	P05	24/01/2024	Draft	SO	AG	JL
SUI	REV	DATE	DESCRIPTION	DRW	CHK	APR

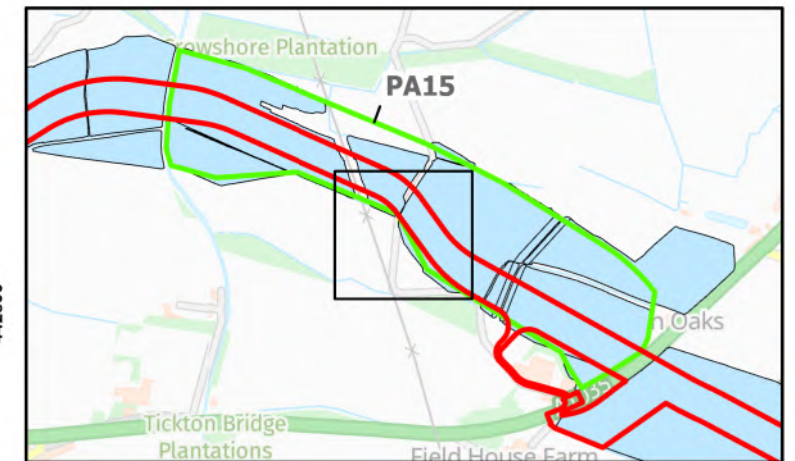
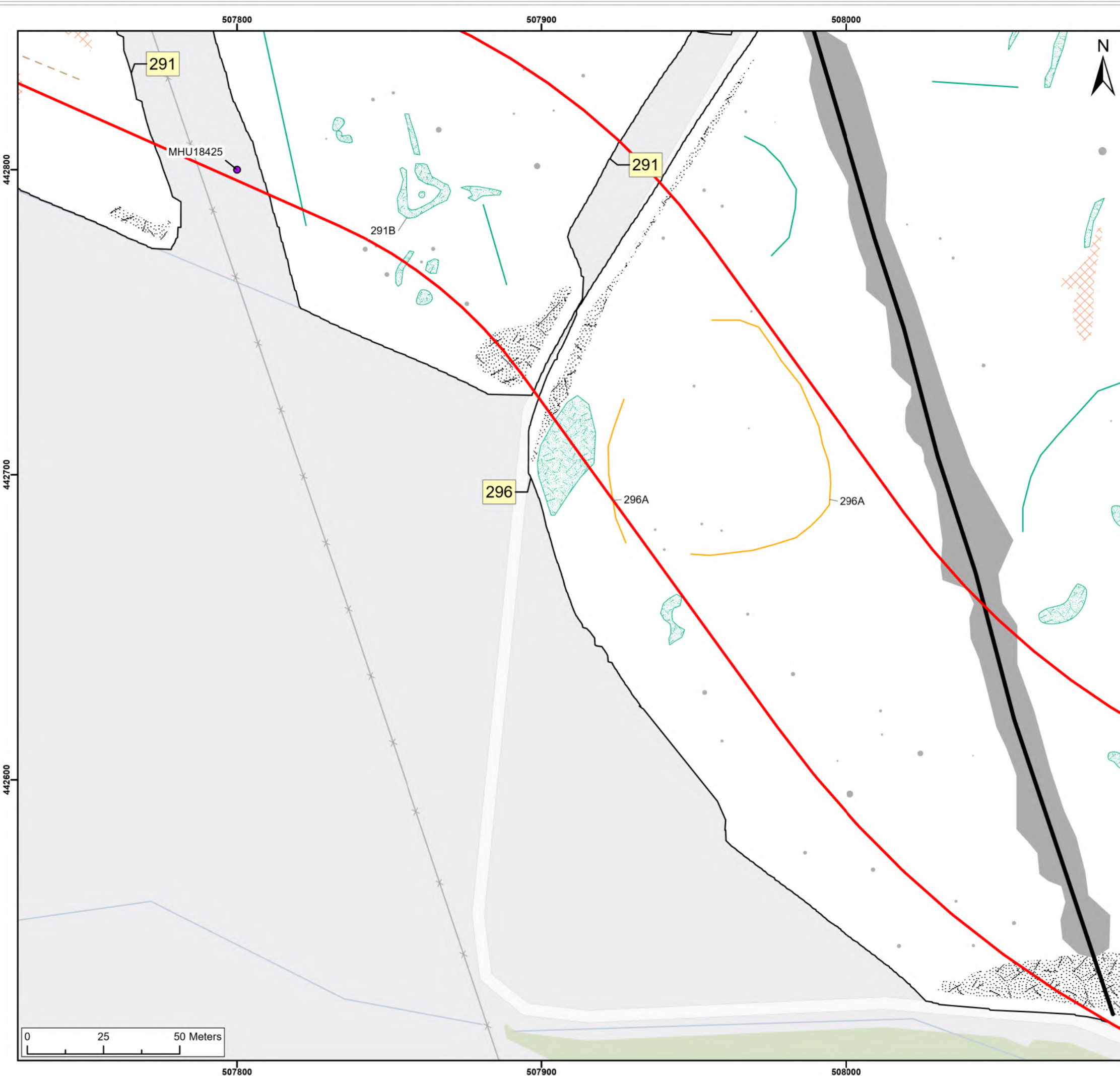
Title: Archive Interpretation: 296

Figure: 22-7-560 Drawing No: PB2340-RHD-ZZ-ZZ-DR-Z-0560

Co-ordinate system: British National Grid Page Size: A3 Scale: 1:1,250

Project: Dogger Bank South Offshore Wind Farms Report: Archaeological Geophysical Survey Report





Legend:

Onshore Development Area	Historic Environment Records (events)
Spread (Unclear Origin)	Point
Spread (Geology/Natural)	Line
Spread (Magnetic Disturbance)	Region
Anomaly (Ferrous/Iron Spike)	Historic Environment Records (monuments)
Linear Trend (Possible Archaeology)	Monument, Building, Find spot
Linear Trend (Unclear Origin)	Monument
Linear Trend (Agricultural, Ploughing)	Monument
Linear Trend (Service)	

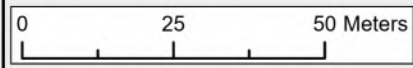
SX	P05	24/01/2024	Draft	SO	AG	JL
SUI	REV	DATE	DESCRIPTION	DRW	CHK	APR

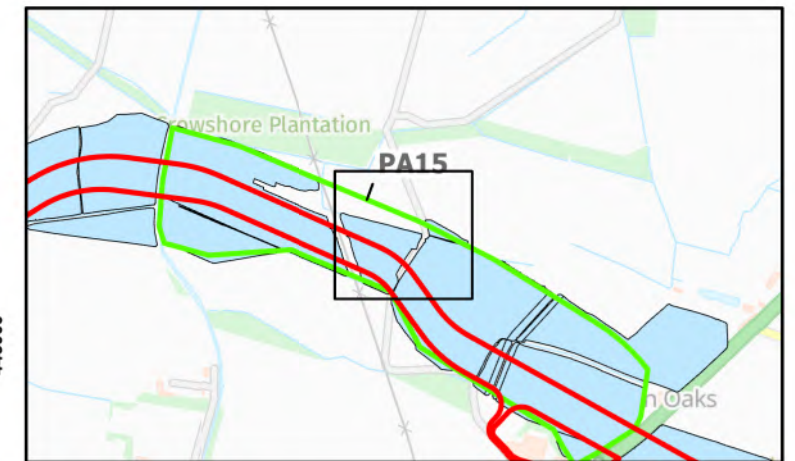
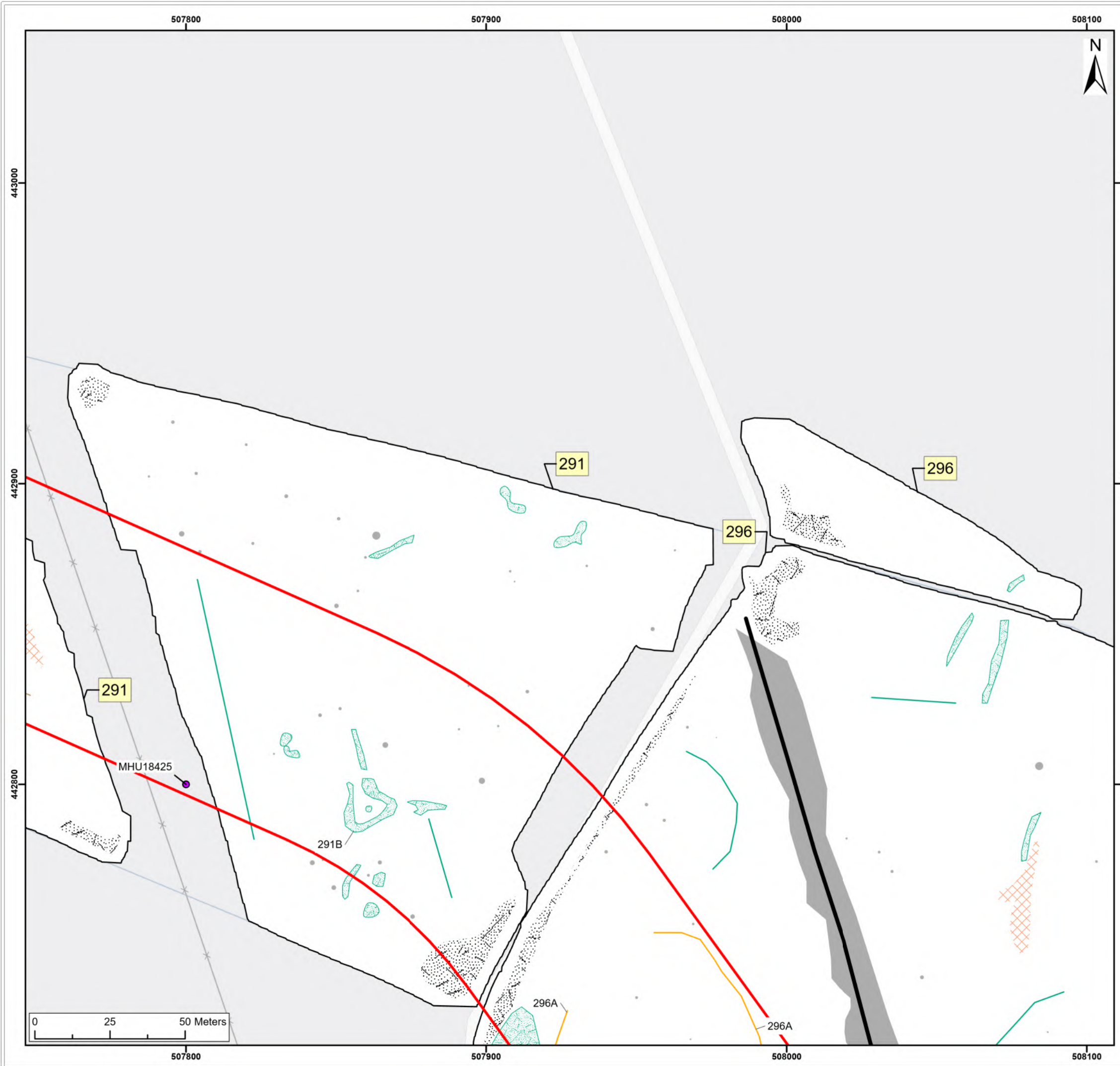
Title: Archive Interpretation: 296, 291

Figure:22-7-561 Drawing No: PB2340-RHD-ZZ-ZZ-DR-Z-0561

Co-ordinate system: British National Grid	Page Size: A3	Scale: 1:1,250
--	------------------	-------------------

Project: Dogger Bank South Offshore Wind Farms	Report: Archaeological Geophysical Survey Report
--	--





Legend:

- Onshore Development Area
- Spread (Unclear Origin)
- Spread (Geology/Natural)
- Spread (Magnetic Disturbance)
- Anomaly (Ferrous/Iron Spike)
- Linear Trend (Possible Archaeology)
- Linear Trend (Unclear Origin)
- Linear Trend (Agricultural, Ploughing)
- Linear Trend (Service)

Historic Environment Records (events)

- Point
- Line
- Region

Historic Environment Records (monuments)

- Monument, Building, Find spot
- Monument
- Monument

SX	P05	24/01/2024	Draft	SO	AG	JL
SUI	REV	DATE	DESCRIPTION	DRW	CHK	APR

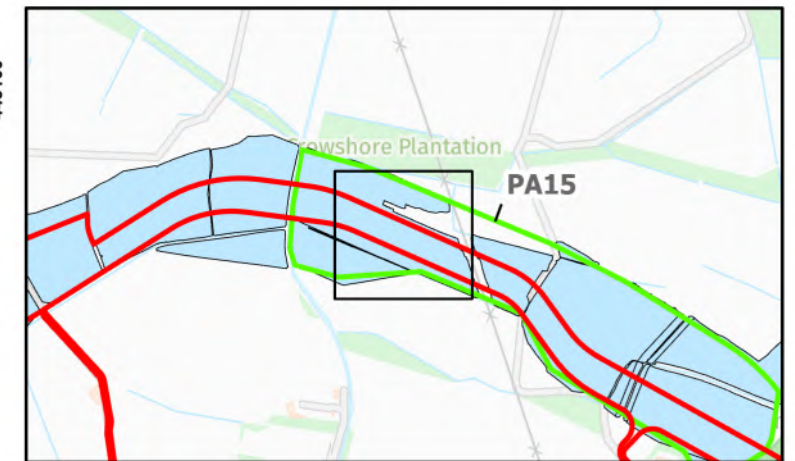
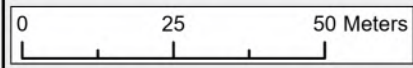
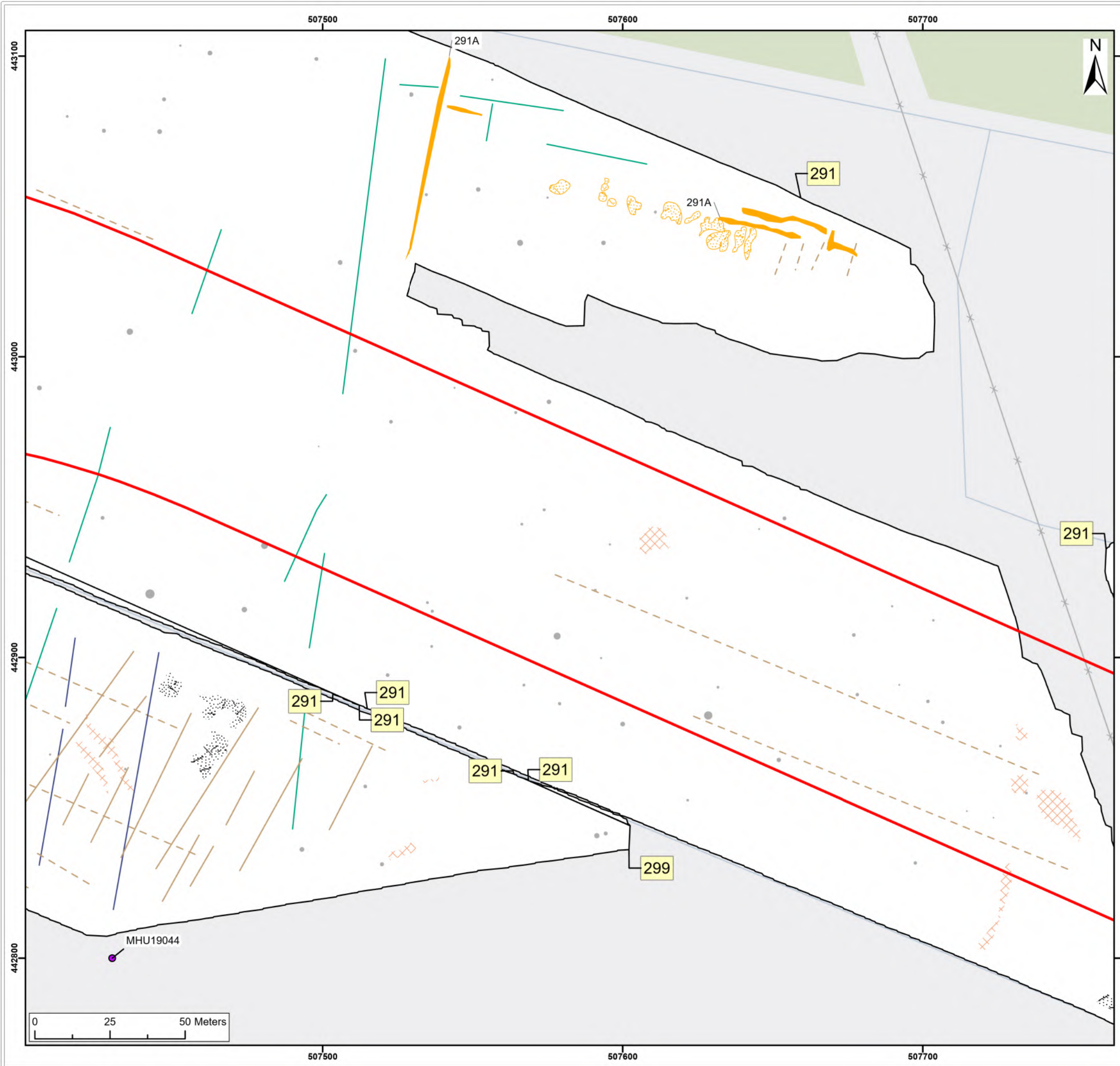
Title:
Archive Interpretation:
296, 291

Figure:22-7-562 Drawing No: PB2340-RHD-ZZ-ZZ-DR-Z-0562

Co-ordinate system: British National Grid Page Size: A3 Scale: 1:1,250

Project: Dogger Bank South Offshore Wind Farms Report: Archaeological Geophysical Survey Report





- Legend:**
- Onshore Development Area
 - Anomaly (Possible Archaeology)
 - Spread (Possible Archaeology)
 - Spread (Geology/Natural)
 - Spread (Magnetic Disturbance)
 - Anomaly (Ferrous/Iron Spike)
 - Linear Trend (Unclear Origin)
 - Linear Trend (Agricultural, Ploughing)
 - Linear Trend (Agricultural, Ridge and Furrow)
 - Linear Trend (Drainage)
- Historic Environment Records (events)**
- ▲ Point
 - Line
 - Region
- Historic Environment Records (monuments)**
- Monument, Building, Find spot
 - Monument
 - Monument

SX	P05	24/01/2024	Draft	SO	AG	JL
SUI	REV	DATE	DESCRIPTION	DRW	CHK	APR

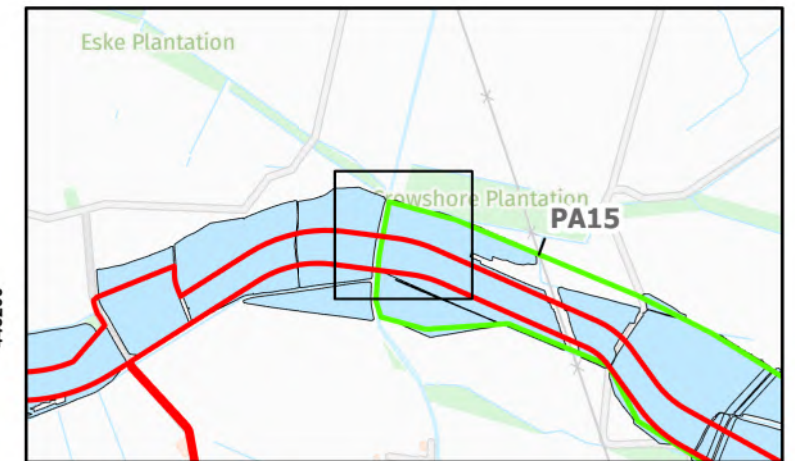
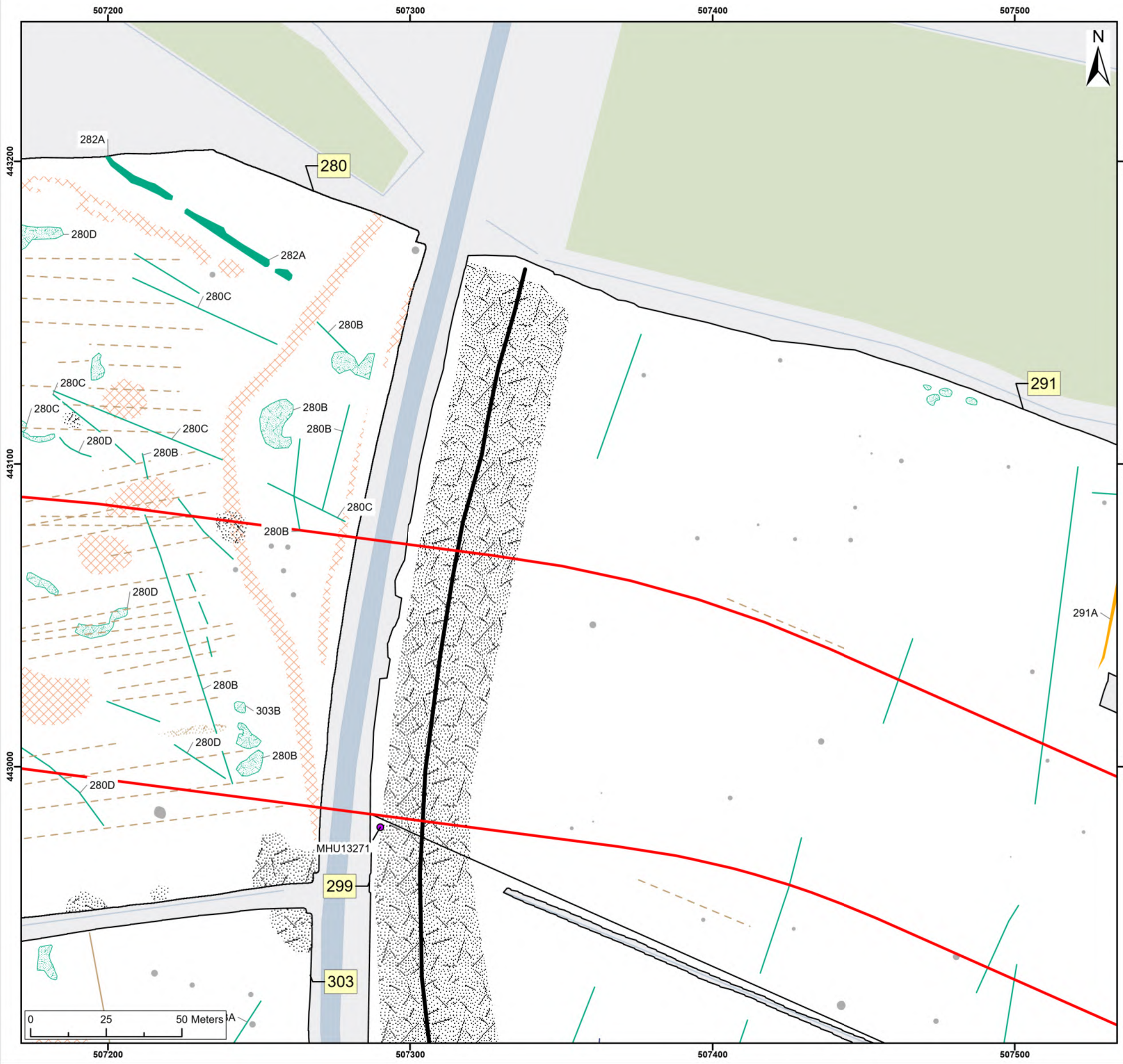
Title: Archive Interpretation: 291, 299

Figure:22-7-563 Drawing No: PB2340-RHD-ZZ-ZZ-DR-Z-0563

Co-ordinate system: British National Grid	Page Size: A3	Scale: 1:1,250
--	------------------	-------------------

Project: Dogger Bank South Offshore Wind Farms	Report: Archaeological Geophysical Survey Report
--	--

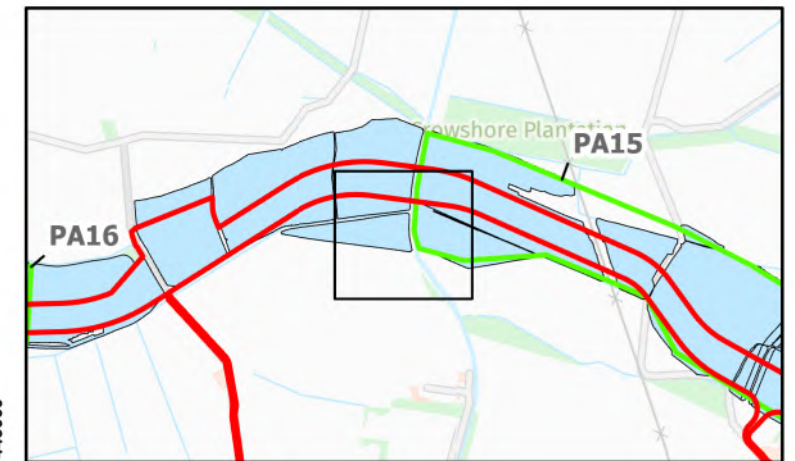
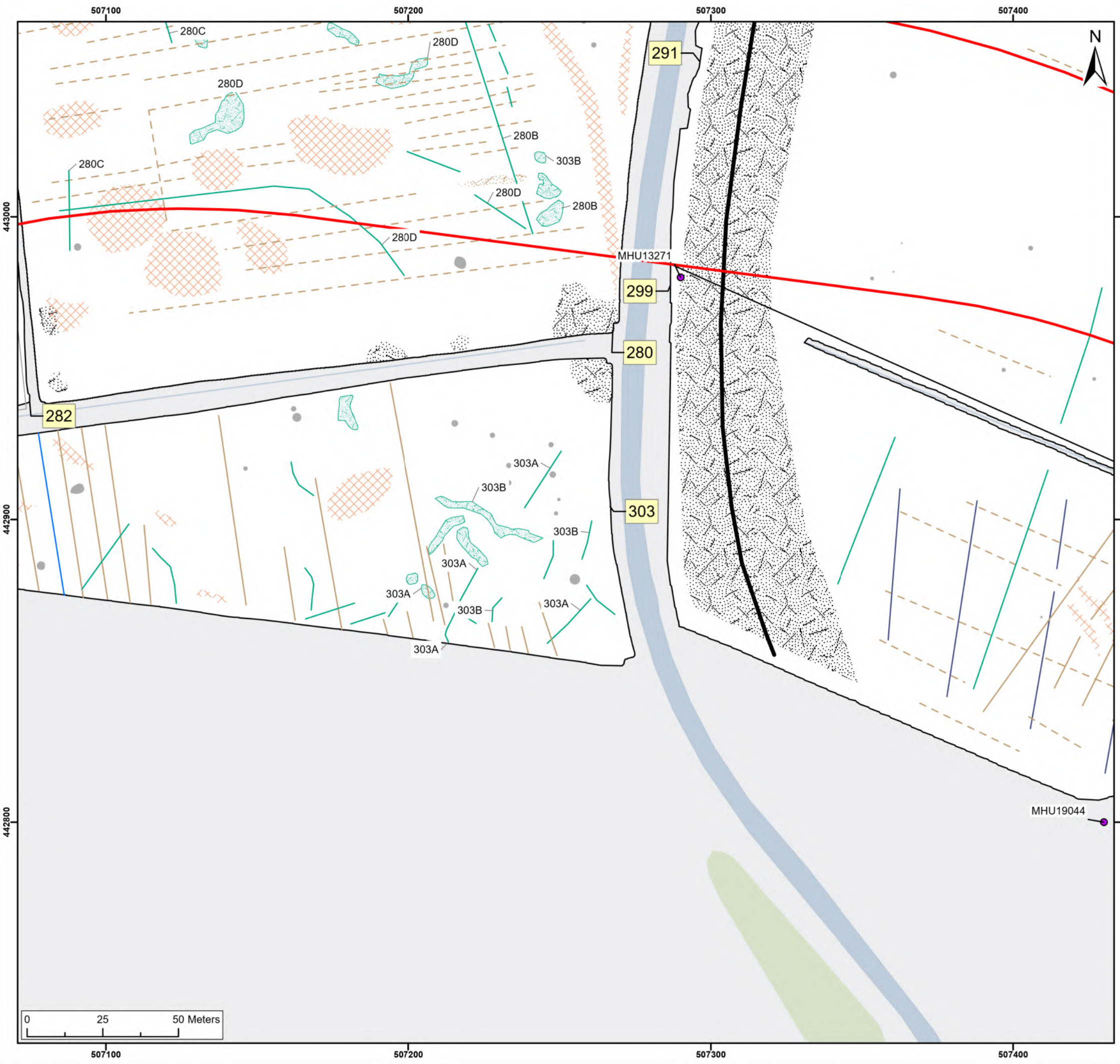




- Legend:**
- Onshore Development Area
 - Anomaly (Possible Archaeology)
 - Anomaly (Unclear Origin)
 - Spread (Unclear Origin)
 - Spread (Agricultural)
 - Spread (Geology/Natural)
 - Spread (Magnetic Disturbance)
 - Anomaly (Ferrous/Iron Spike)
 - Linear Trend (Unclear Origin)
 - - - Linear Trend (Agricultural, Ploughing)
 - - - Linear Trend (Agricultural, Ridge and Furrow)
 - Linear Trend (Drainage)
 - Linear Trend (Service)
- Historic Environment Records (events)**
- ▲ Point
 - Line
 - Region
- Historic Environment Records (monuments)**
- Monument, Building, Find spot
 - Monument
 - Monument

SX				P05			24/01/2024			Draft			SO			AG			JL		
SUI				REV			DATE			DESCRIPTION			DRW			CHK			APR		
Title:																					
Archive Interpretation: 291, 299, 280, 303																					
Figure:22-7-564										Drawing No: PB2340-RHD-ZZ-ZZ-DR-Z-0564											
Co-ordinate system:										Page Size:					Scale:						
British National Grid										A3					1:1,250						
Project:										Report:											
Dogger Bank South Offshore Wind Farms										Archaeological Geophysical Survey Report											





Legend:

Onshore Development Area	Historic Environment Records (events)
Spread (Unclear Origin)	Point
Spread (Agricultural)	Line
Spread (Geology/Natural)	Region
Spread (Magnetic Disturbance)	Historic Environment Records (monuments)
Anomaly (Ferrous/Iron Spike)	Monument, Building, Find spot
Linear Trend (Historic Feature)	Monument
Linear Trend (Unclear Origin)	Monument
Linear Trend (Agricultural, Ploughing)	NMP Mapping
Linear Trend (Agricultural, Ridge and Furrow)	NMP Mapping
Linear Trend (Drainage)	
Linear Trend (Service)	

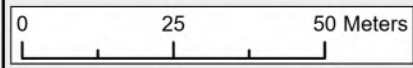
SX	P05	24/01/2024	Draft	SO	AG	JL
SUI	REV	DATE	DESCRIPTION	DRW	CHK	APR

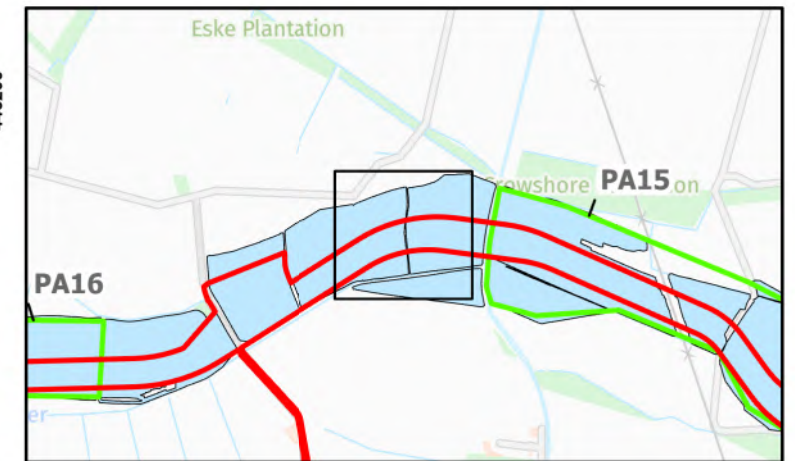
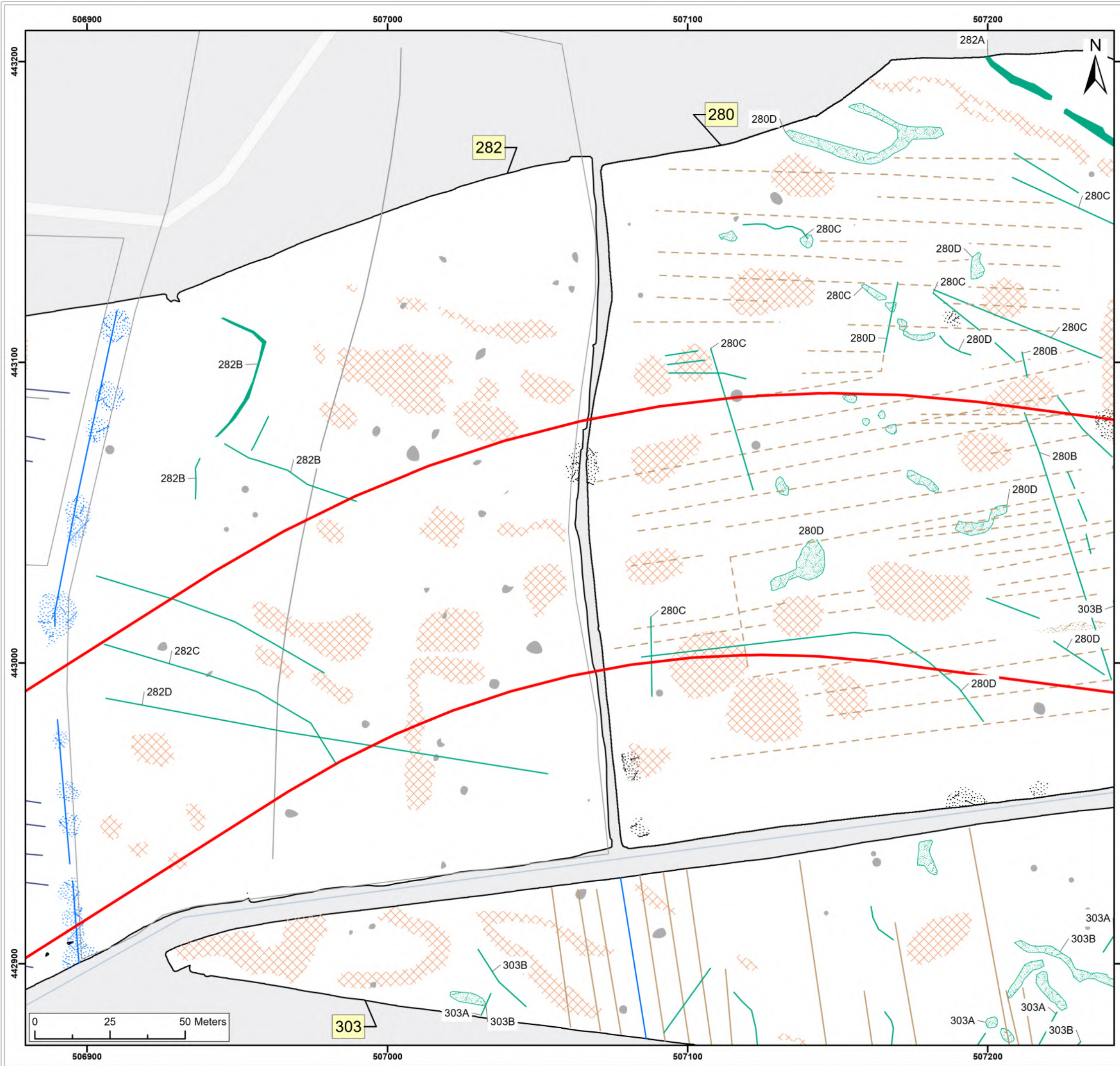
Title: Archive Interpretation:
291, 299, 280, 303

Figure:22-7-565 Drawing No: PB2340-RHD-ZZ-ZZ-DR-Z-0565

Co-ordinate system: British National Grid	Page Size: A3	Scale: 1:1,250
--	------------------	-------------------

Project: Dogger Bank South Offshore Wind Farms	Report: Archaeological Geophysical Survey Report
--	--





Legend:

- █ Onshore Development Area
- █ Spread (Historic Feature)
- █ Anomaly (Unclear Origin)
- █ Spread (Unclear Origin)
- █ Spread (Agricultural)
- █ Spread (Geology/Natural)
- █ Spread (Magnetic Disturbance)
- █ Anomaly (Ferrous/Iron Spike)
- Linear Trend (Historic Feature)
- Linear Trend (Unclear Origin)
- Linear Trend (Agricultural, Ploughing)
- Linear Trend (Agricultural, Ridge and Furrow)
- Linear Trend (Drainage)

Historic Environment Records (events)

- ▲ Point
- Line
- Region

Historic Environment Records (monuments)

- Monument, Building, Find spot
- █ Monument
- Monument

NMP Mapping

- NMP Mapping

SX	P05	24/01/2024	Draft	SO	AG	JL
SUI	REV	DATE	DESCRIPTION	DRW	CHK	APR

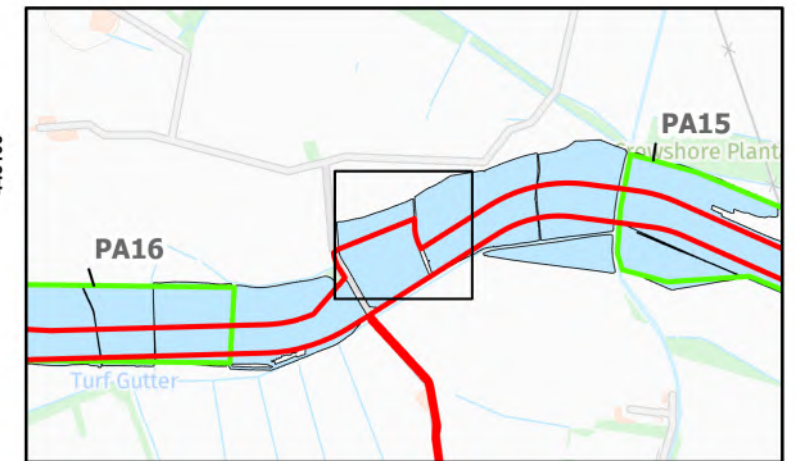
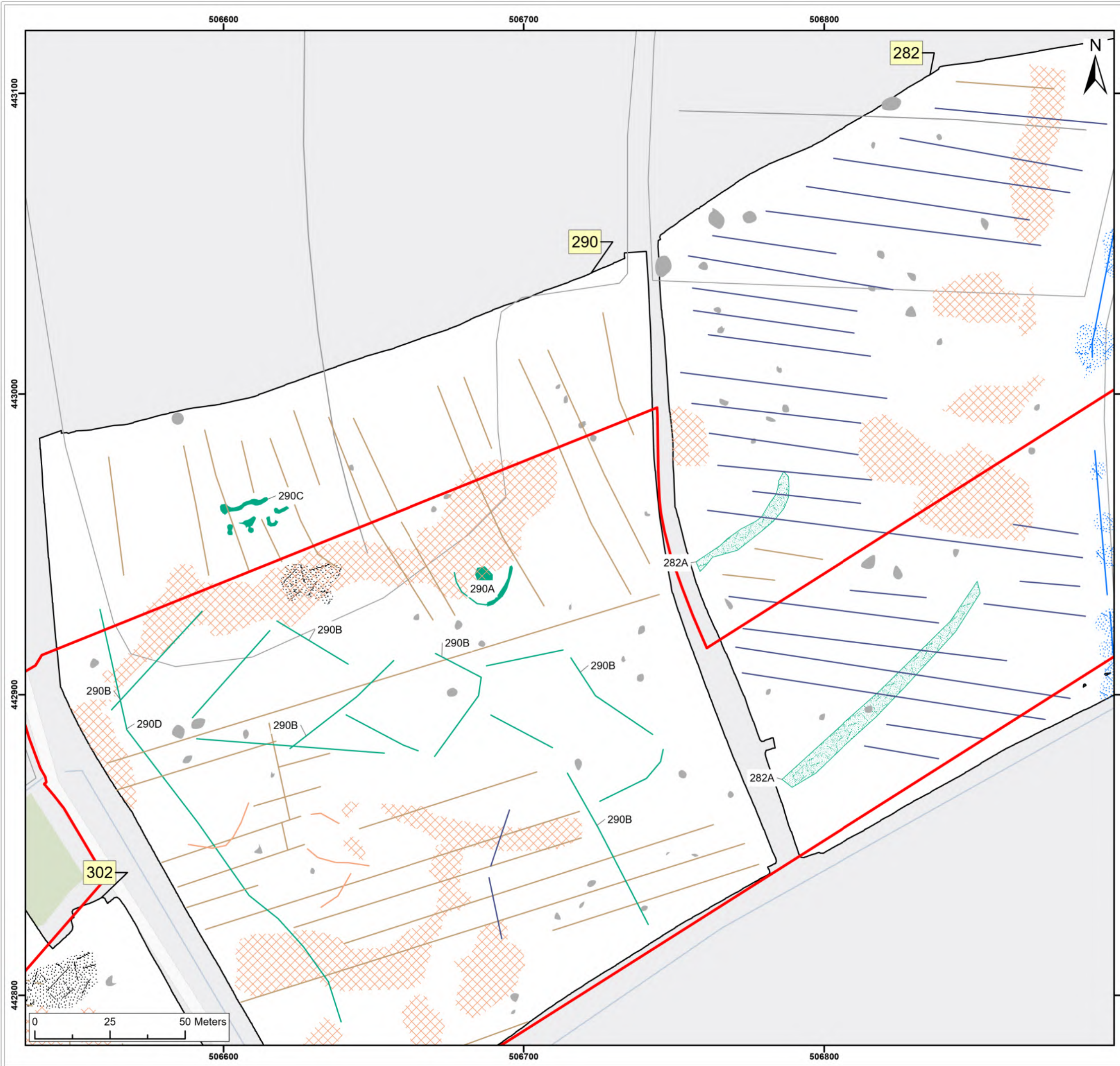
Title: Archive Interpretation:
280, 303, 282

Figure: 22-7-566 Drawing No: PB2340-RHD-ZZ-ZZ-DR-Z-0566

Co-ordinate system: British National Grid Page Size: A3 Scale: 1:1,250

Project: Dogger Bank South Offshore Wind Farms Report: Archaeological Geophysical Survey Report





- Legend:**
- Onshore Development Area
 - Spread (Historic Feature)
 - Anomaly (Unclear Origin)
 - Spread (Unclear Origin)
 - Spread (Geology/Natural)
 - Spread (Magnetic Disturbance)
 - Anomaly (Ferrous/Iron Spike)
 - Linear Trend (Historic Feature)
 - Linear Trend (Unclear Origin)
 - Linear Trend (Agricultural, Ploughing)
 - Linear Trend (Agricultural, Ridge and Furrow)
 - Linear Trend (Drainage)
 - Linear Trend (Geology/Natural)
- Historic Environment Records (events)**
- ▲ Point
 - Line
 - Region
- Historic Environment Records (monuments)**
- Monument, Building, Find spot
 - Monument
 - Monument
- NMP Mapping**
- NMP Mapping

SX	P05	24/01/2024	Draft		SO	AG	JL
SUI	REV	DATE	DESCRIPTION		DRW	CHK	APR

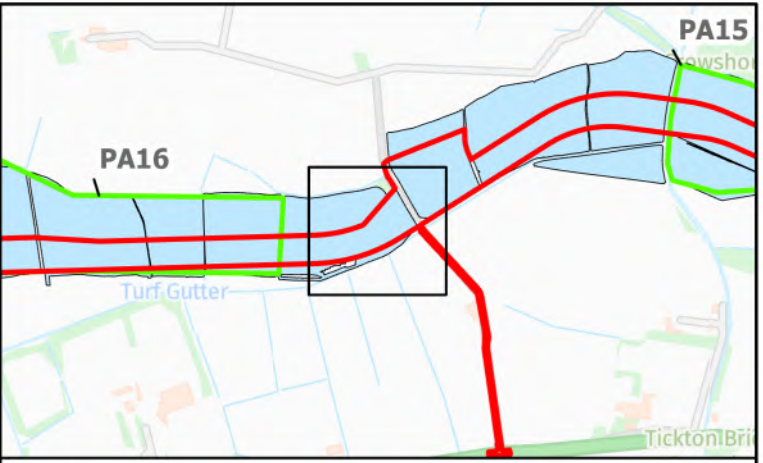
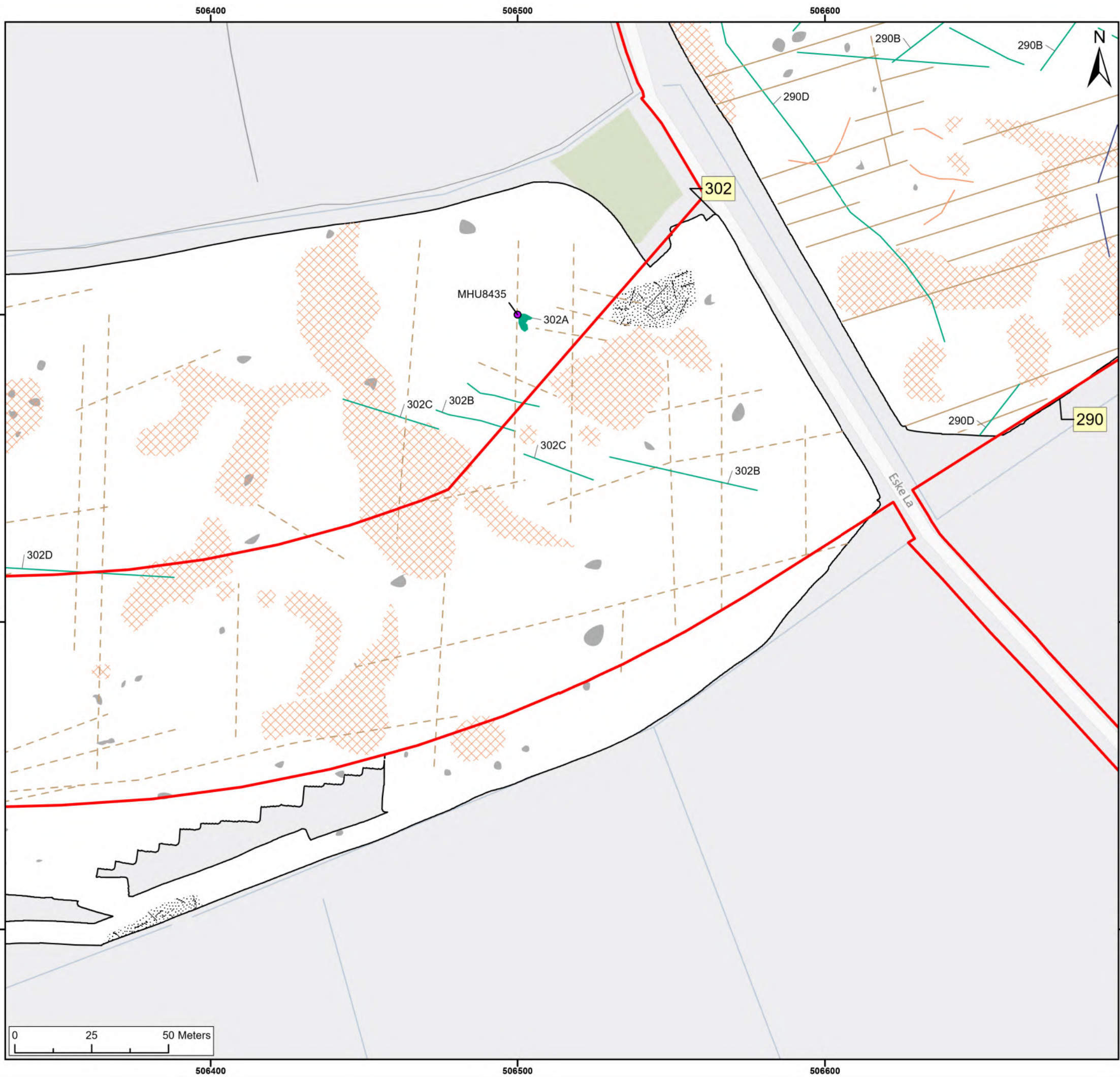
Title: Archive Interpretation:
282, 290

Figure:22-7-567 Drawing No: PB2340-RHD-ZZ-ZZ-DR-Z-0567

Co-ordinate system: British National Grid	Page Size: A3	Scale: 1:1,250
--	------------------	-------------------

Project: Dogger Bank South Offshore Wind Farms	Report: Archaeological Geophysical Survey Report
--	--





Legend:

- Onshore Development Area
- Anomaly (Unclear Origin)
- Spread (Geology/Natural)
- Spread (Magnetic Disturbance)
- Anomaly (Ferrous/Iron Spike)
- Linear Trend (Unclear Origin)
- Linear Trend (Agricultural, Ploughing)
- Linear Trend (Agricultural, Ridge and Furrow)
- Linear Trend (Drainage)
- Linear Trend (Geology/Natural)

Historic Environment Records (events)

- ▲ Point
- Line
- Region

Historic Environment Records (monuments)

- Monument, Building, Find spot
- Monument
- Monument

NMP Mapping

- NMP Mapping

SX	P05	24/01/2024	Draft	SO	AG	JL
SUI	REV	DATE	DESCRIPTION	DRW	CHK	APR

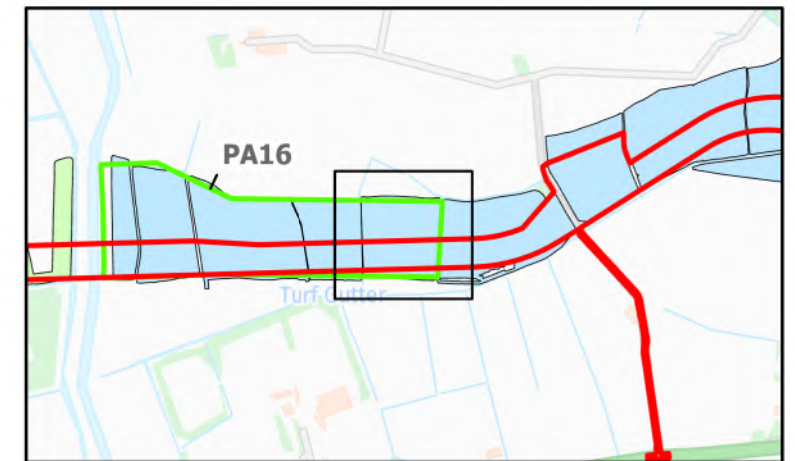
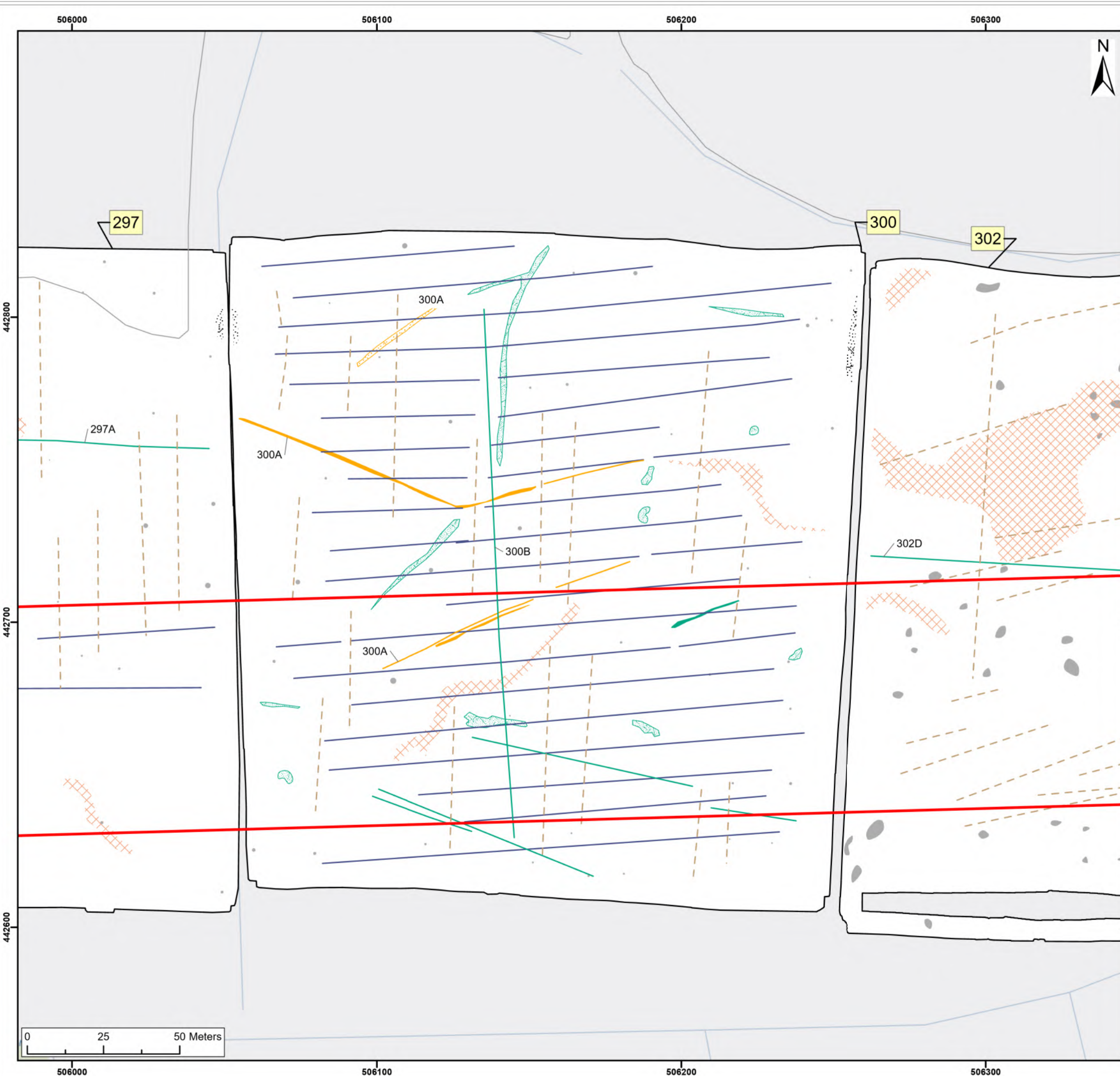
Title: Archive Interpretation: 290, 302

Figure:22-7-568 Drawing No: PB2340-RHD-ZZ-ZZ-DR-Z-0568

Co-ordinate system: British National Grid Page Size: A3 Scale: 1:1,250

Project: Dogger Bank South Offshore Wind Farms Report: Archaeological Geophysical Survey Report





Legend:

Onshore Development Area	Historic Environment Records (events)
Anomaly (Possible Archaeology)	Point
Spread (Possible Archaeology)	Line
Anomaly (Unclear Origin)	Region
Spread (Unclear Origin)	Historic Environment Records (monuments)
Spread (Geology/Natural)	Monument, Building, Find spot
Spread (Magnetic Disturbance)	Monument
Anomaly (Ferrous/Iron Spike)	Monument
Linear Trend (Possible Archaeology)	NMP Mapping
Linear Trend (Unclear Origin)	NMP Mapping
Linear Trend (Agricultural, Ploughing)	
Linear Trend (Drainage)	

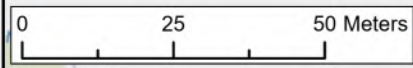
SX	P05	24/01/2024	Draft	SO	AG	JL
SUI	REV	DATE	DESCRIPTION	DRW	CHK	APR

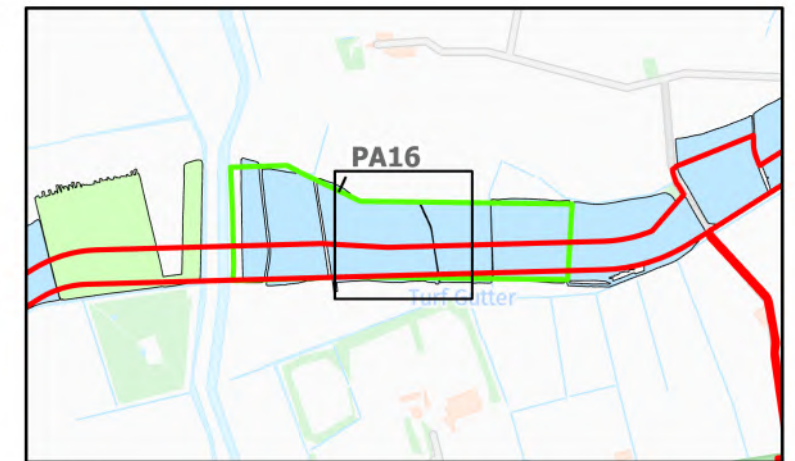
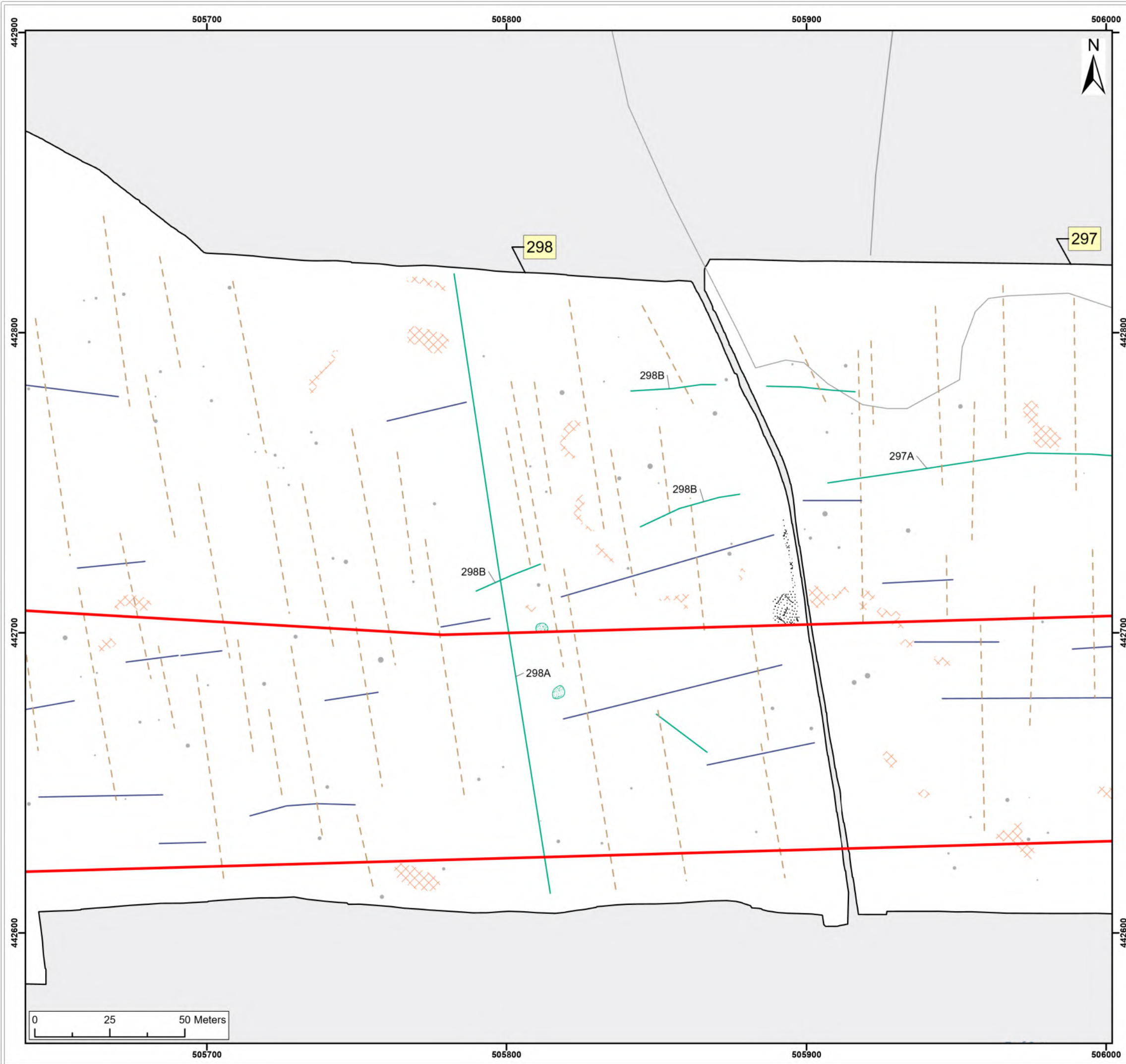
Title: Archive Interpretation:
302, 300, 297

Figure:22-7-569 Drawing No: PB2340-RHD-ZZ-ZZ-DR-Z-0569

Co-ordinate system: British National Grid	Page Size: A3	Scale: 1:1,250
--	------------------	-------------------

Project: Dogger Bank South Offshore Wind Farms	Report: Archaeological Geophysical Survey Report
--	--





Legend:

- Onshore Development Area
- Spread (Unclear Origin)
- Spread (Geology/Natural)
- Spread (Magnetic Disturbance)
- Anomaly (Ferrous/Iron Spike)
- Linear Trend (Unclear Origin)
- Linear Trend (Agricultural, Ploughing)
- Linear Trend (Drainage)

Historic Environment Records (events)

- ▲ Point
- Line
- Region

Historic Environment Records (monuments)

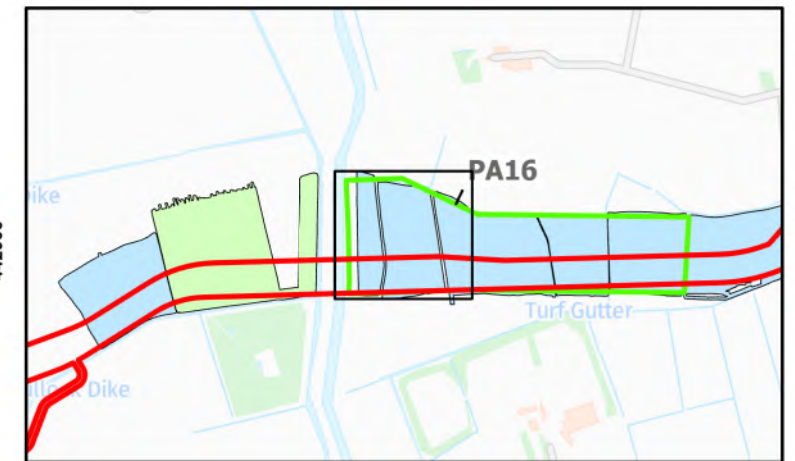
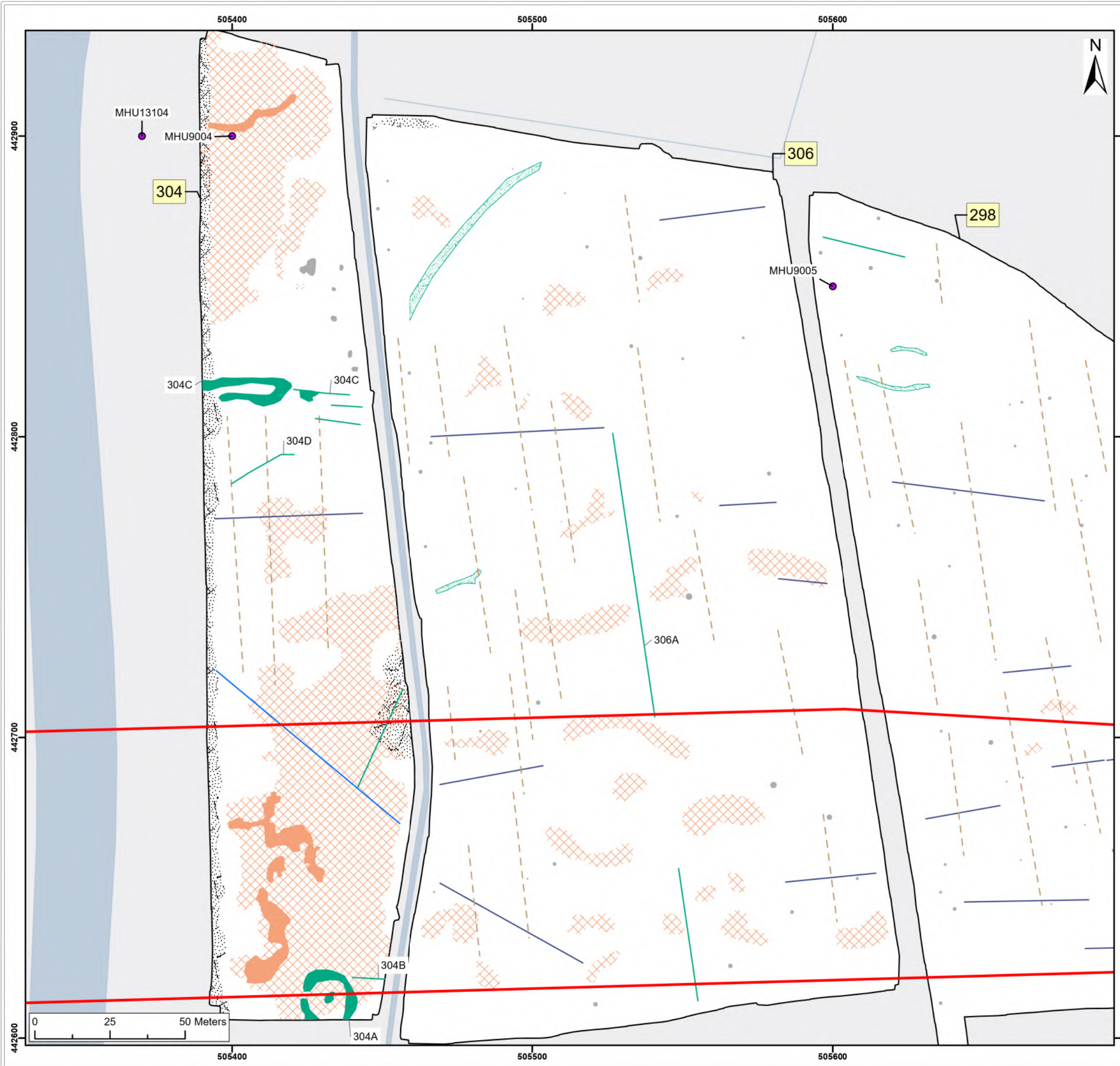
- Monument, Building, Find spot
- Monument
- Monument

NMP Mapping

- NMP Mapping

SX	P05	24/01/2024	Draft	SO	AG	JL
SUI	REV	DATE	DESCRIPTION	DRW	CHK	APR
Title: Archive Interpretation: 297, 298						
Figure: 22-7-570		Drawing No: PB2340-RHD-ZZ-ZZ-DR-Z-0570				
Co-ordinate system: British National Grid			Page Size: A3	Scale: 1:1,250		
Project: Dogger Bank South Offshore Wind Farms			Report: Archaeological Geophysical Survey Report			





- Legend:**
- Onshore Development Area
 - Anomaly (Unclear Origin)
 - Spread (Unclear Origin)
 - Anomaly (Geology/Natural)
 - Spread (Geology/Natural)
 - Spread (Magnetic Disturbance)
 - Anomaly (Ferrous/Iron Spike)
 - Spread (Ferrous/Iron Spike)
 - Linear Trend (Historic Feature)
 - Linear Trend (Unclear Origin)
 - Linear Trend (Agricultural, Ploughing)
 - Linear Trend (Drainage)
- Historic Environment Records (events)**
- ▲ Point
 - Line
 - Region
- Historic Environment Records (monuments)**
- Monument, Building, Find spot
 - Monument
 - Monument

SX	P05	24/01/2024	Draft		SO	AG	JL
SUI	REV	DATE	DESCRIPTION		DRW	CHK	APR

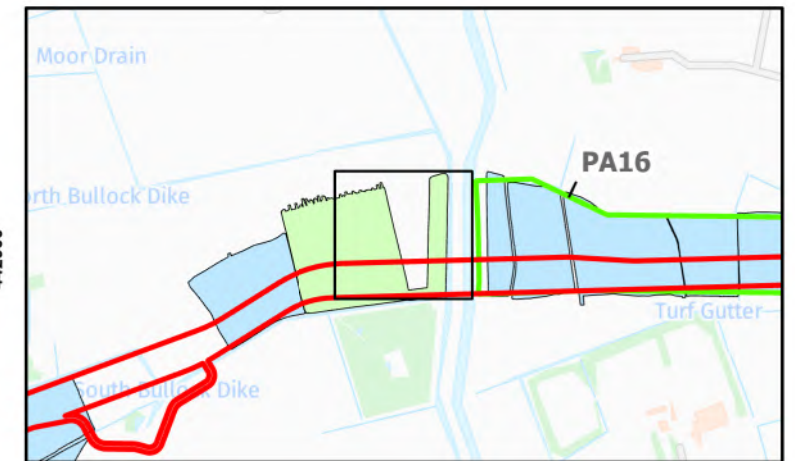
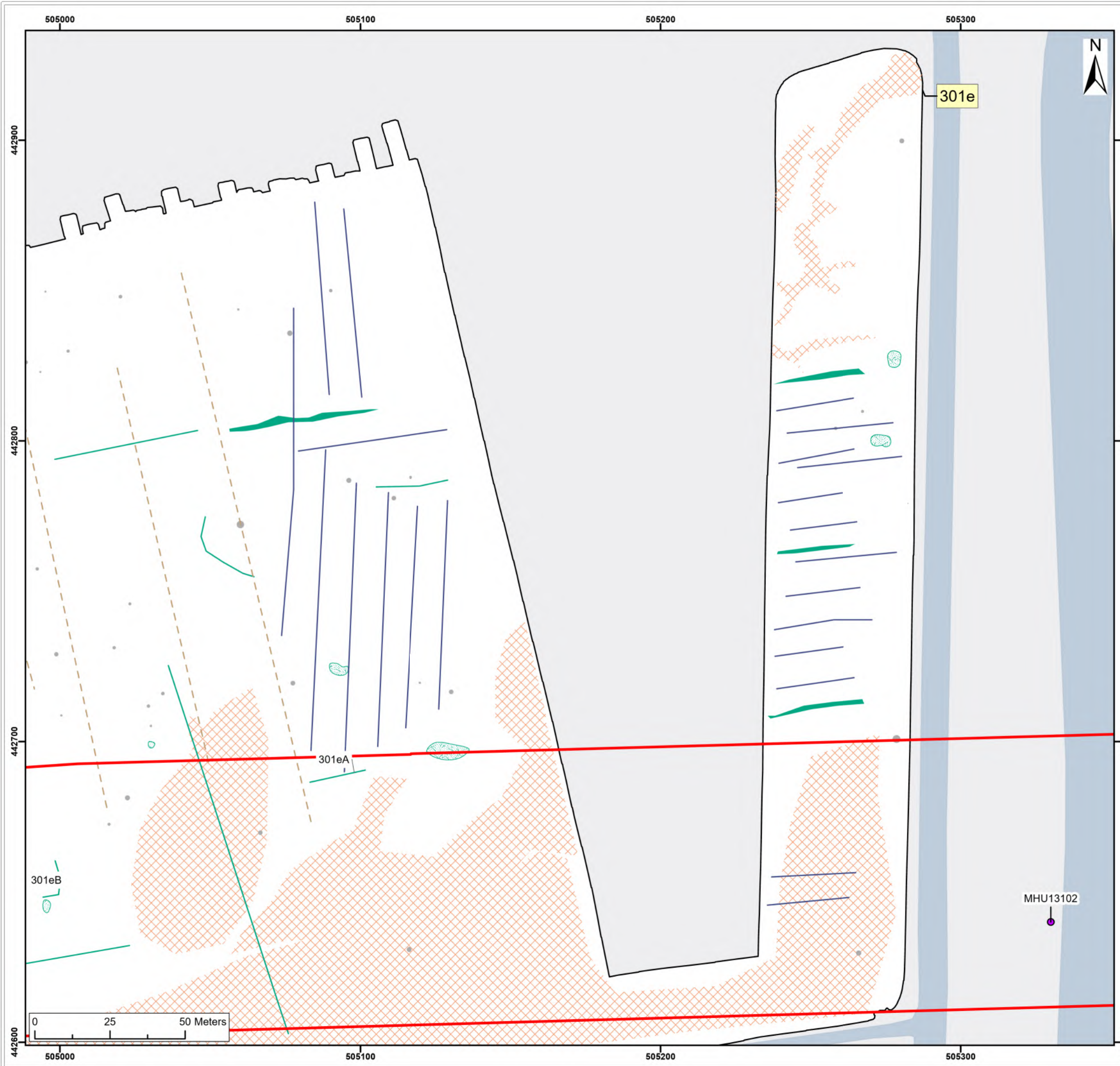
Title: Archive Interpretation:
298, 306, 304

Figure:22-7-571 Drawing No: PB2340-RHD-ZZ-ZZ-DR-Z-0571

Co-ordinate system: British National Grid	Page Size: A3	Scale: 1:1,250
--	------------------	-------------------

Project: Dogger Bank South Offshore Wind Farms	Report: Archaeological Geophysical Survey Report
--	--





- Legend:**
- Onshore Development Area
 - Anomaly (Unclear Origin)
 - Spread (Unclear Origin)
 - Spread (Geology/Natural)
 - Anomaly (Ferrous/Iron Spike)
 - Linear Trend (Unclear Origin)
 - Linear Trend (Agricultural, Ploughing)
 - Linear Trend (Drainage)
- Historic Environment Records (events)**
- ▲ Point
 - Line
 - Region
- Historic Environment Records (monuments)**
- Monument, Building, Find spot
 - Monument
 - Monument


SX	P05	24/01/2024	Draft	SO	AG	JL
SUI	REV	DATE	DESCRIPTION	DRW	CHK	APR

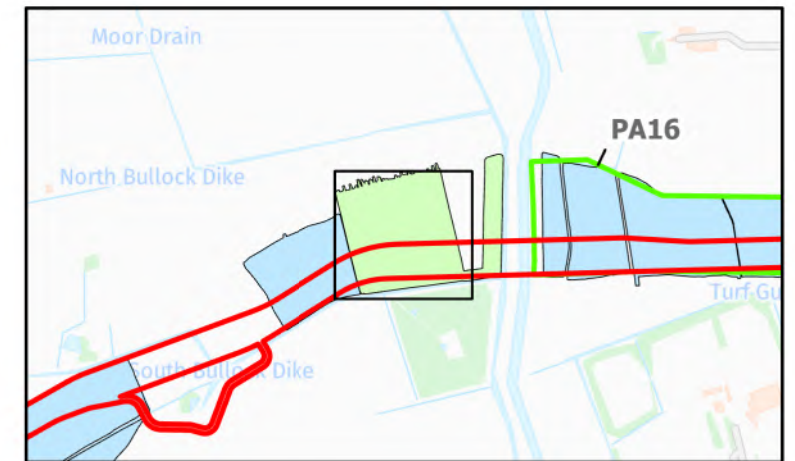
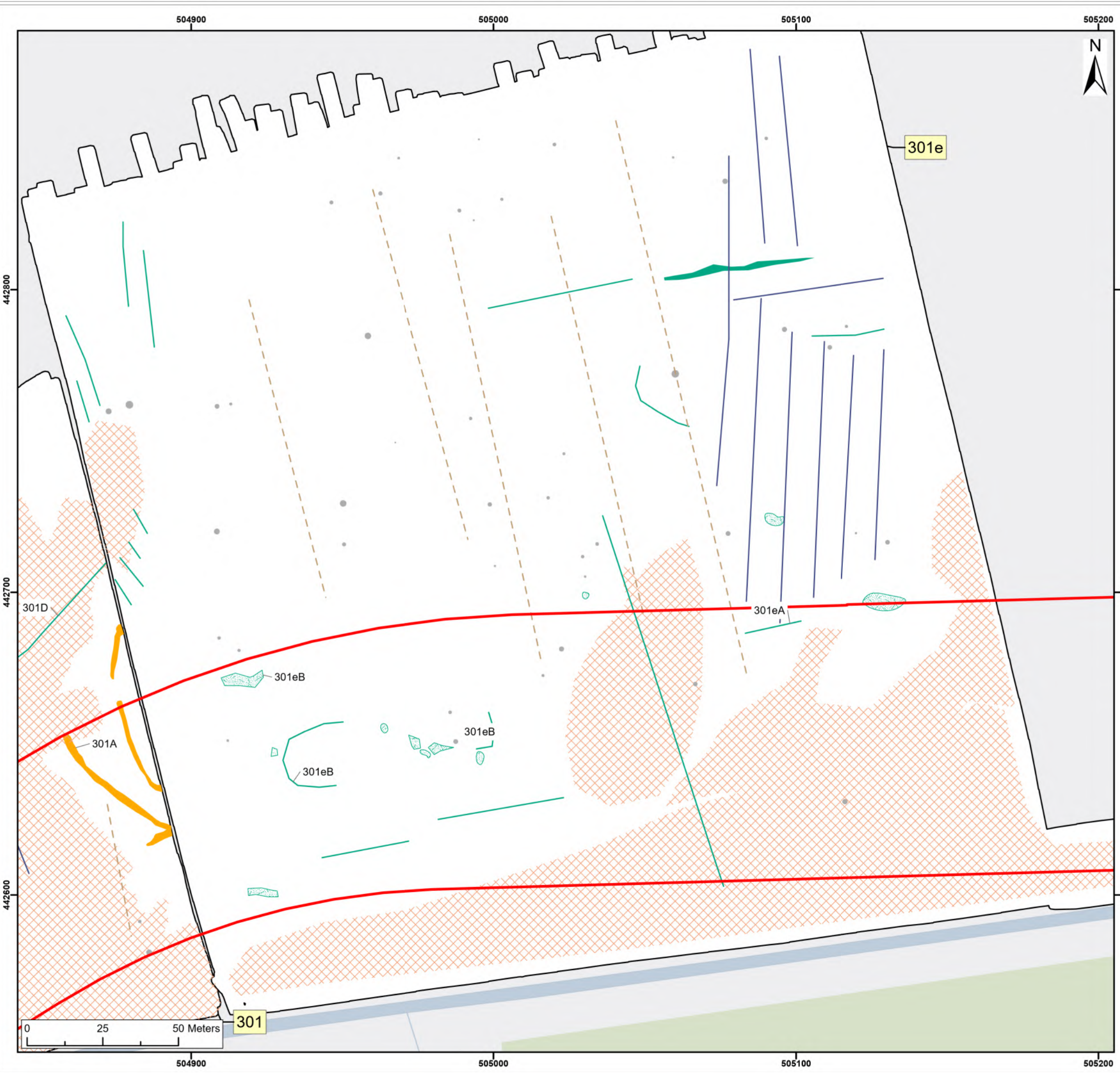
Title: Archive Interpretation: 301e

Figure:22-7-572 Drawing No: PB2340-RHD-ZZ-ZZ-DR-Z-0572

Co-ordinate system: British National Grid	Page Size: A3	Scale: 1:1,250
--	------------------	-------------------

Project: Dogger Bank South Offshore Wind Farms	Report: Archaeological Geophysical Survey Report
--	--





- Legend:**
- █ Onshore Development Area
 - █ Anomaly (Possible Archaeology)
 - █ Anomaly (Unclear Origin)
 - Spread (Unclear Origin)
 - Spread (Geology/Natural)
 - Anomaly (Ferrous/Iron Spike)
 - Linear Trend (Unclear Origin)
 - - - Linear Trend (Agricultural, Ploughing)
 - Linear Trend (Drainage)
- Historic Environment Records (events)**
- ▲ Point
 - Line
 - Region
- Historic Environment Records (monuments)**
- Monument, Building, Find spot
 - Monument
 - Monument

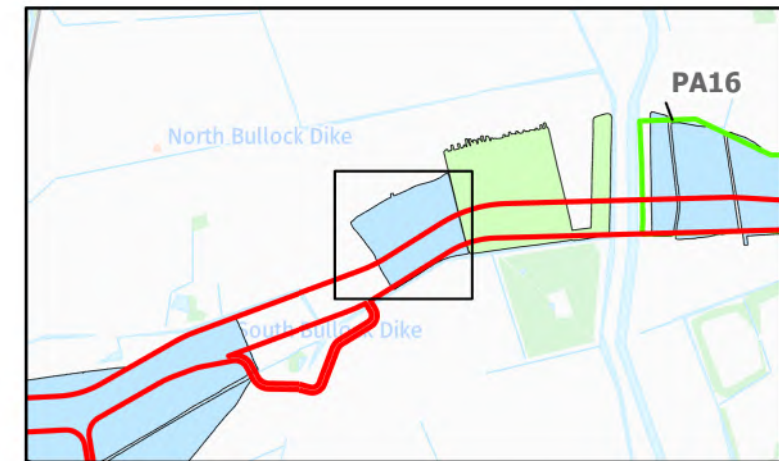
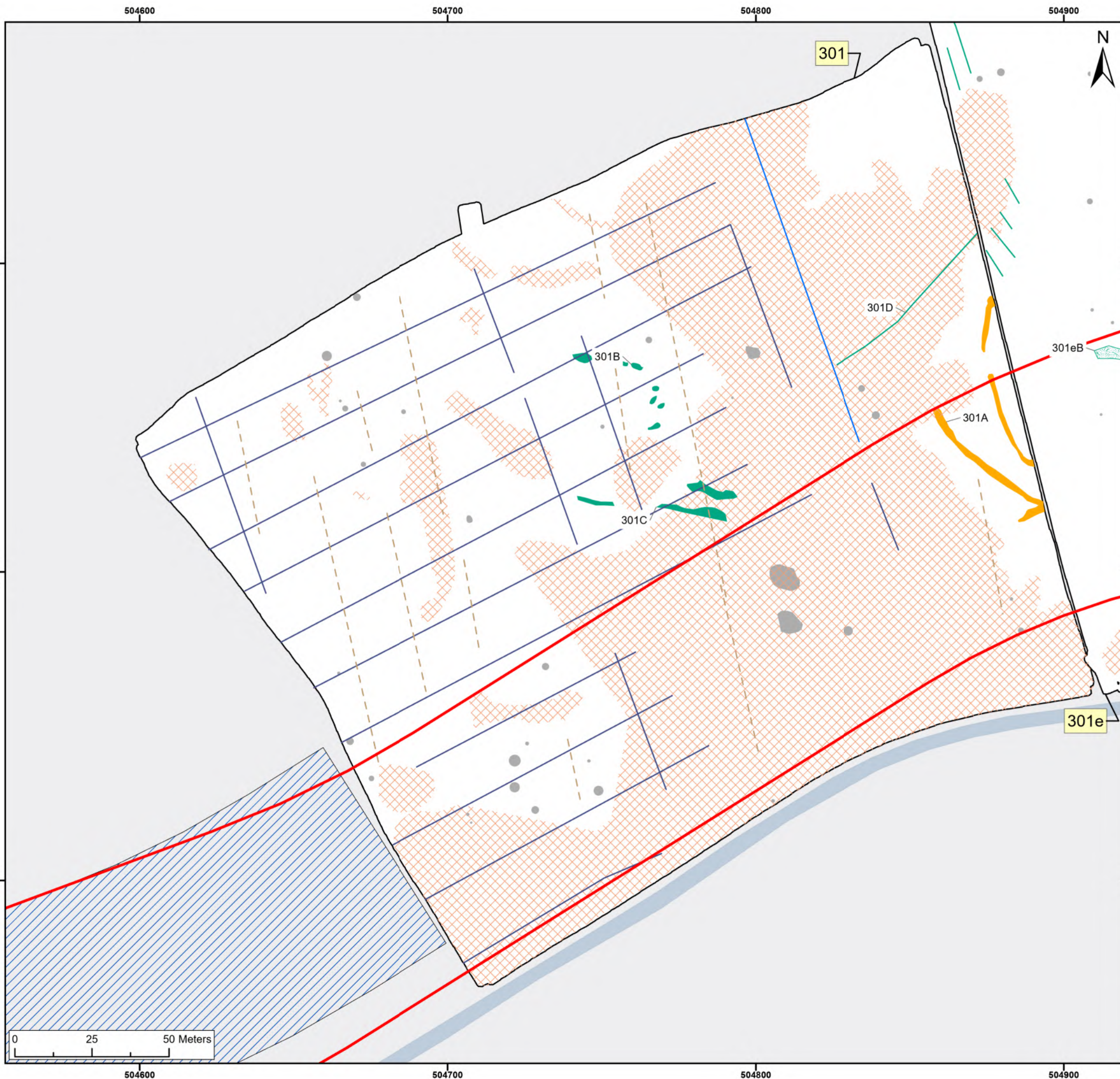
SX	P05	24/01/2024	Draft	SO	AG	JL
SUI	REV	DATE	DESCRIPTION	DRW	CHK	APR

Title: Archive Interpretation: 301e

Figure: 22-7-573 Drawing No: PB2340-RHD-ZZ-ZZ-DR-Z-0573

Co-ordinate system: British National Grid	Page Size: A3	Scale: 1:1,250
Project: Dogger Bank South Offshore Wind Farms	Report: Archaeological Geophysical Survey Report	





- Legend:**
- ▭ Onshore Development Area
 - ▨ Outstanding
 - ▭ Anomaly (Possible Archaeology)
 - ▭ Anomaly (Unclear Origin)
 - ▨ Spread (Unclear Origin)
 - ▨ Spread (Geology/Natural)
 - ▭ Anomaly (Ferrous/Iron Spike)
 - Linear Trend (Historic Feature)
 - Linear Trend (Unclear Origin)
 - - - Linear Trend (Agricultural, Ploughing)
 - Linear Trend (Drainage)
- Historic Environment Records (events)**
- ▲ Point
 - Line
 - ▭ Region
- Historic Environment Records (monuments)**
- Monument, Building, Find spot
 - ▭ Monument
 - Monument

SX	P05	24/01/2024	Draft	SO	AG	JL
SUI	REV	DATE	DESCRIPTION	DRW	CHK	APR

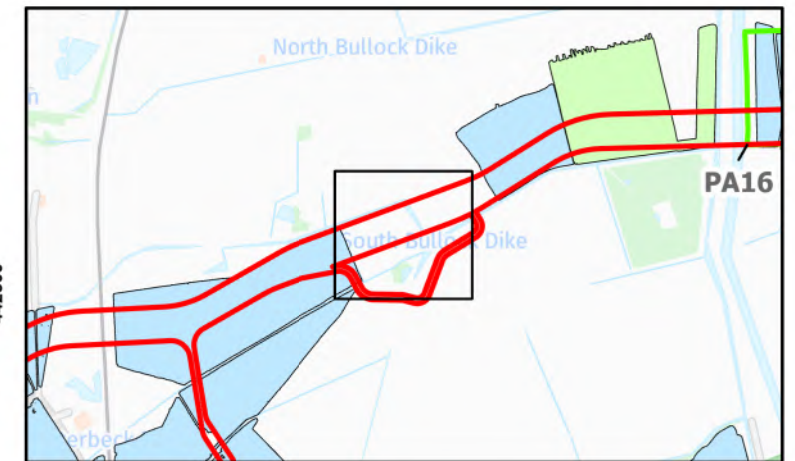
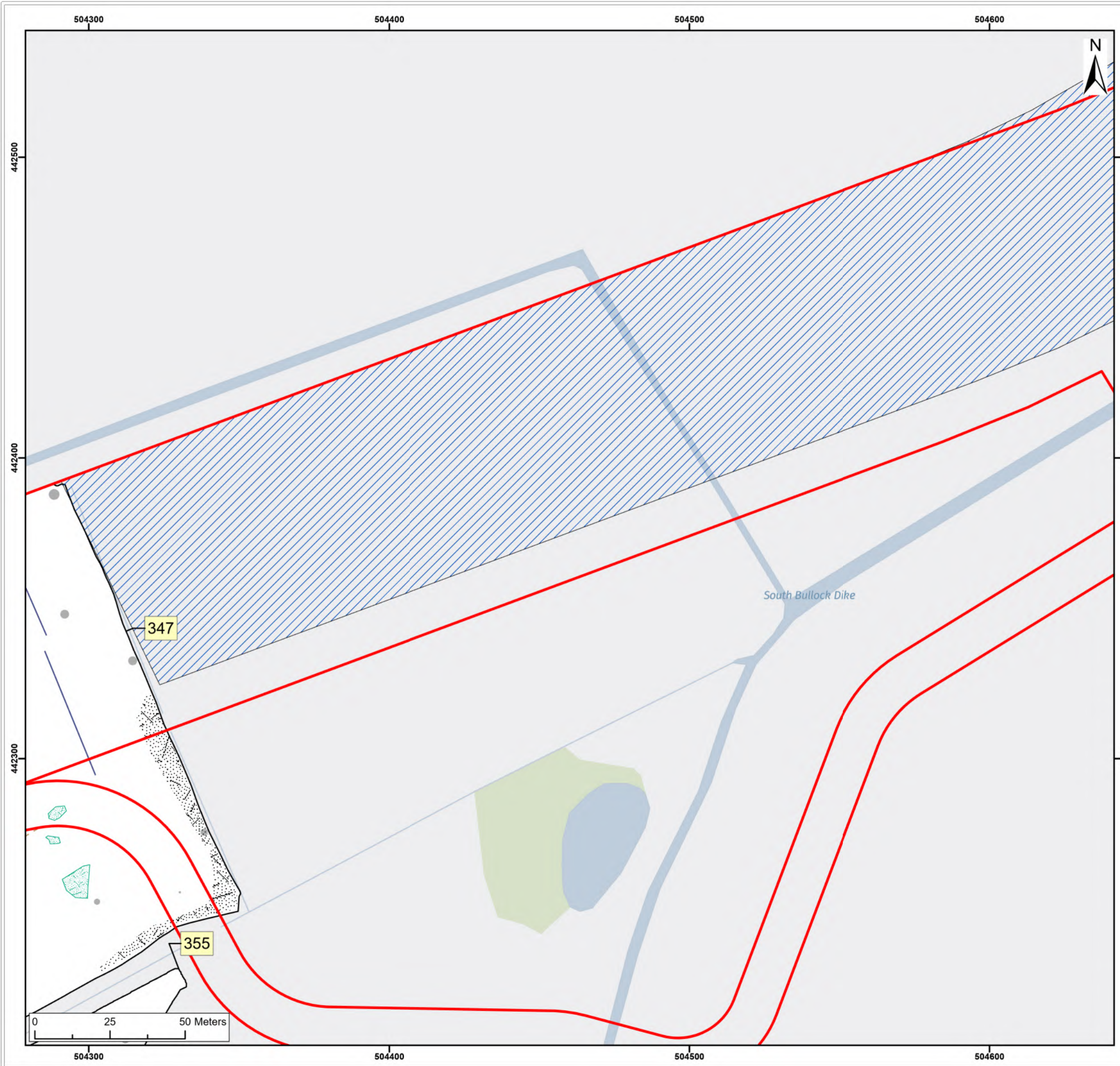
Title: Archive Interpretation: 301

Figure: 22-7-574 Drawing No: PB2340-RHD-ZZ-ZZ-DR-Z-0574

Co-ordinate system: British National Grid	Page Size: A3	Scale: 1:1,250
--	------------------	-------------------

Project: Dogger Bank South Offshore Wind Farms	Report: Archaeological Geophysical Survey Report
--	--





- Legend:**
- Onshore Development Area
 - Outstanding
 - Spread (Unclear Origin)
 - Spread (Magnetic Disturbance)
 - Anomaly (Ferrous/Iron Spike)
 - Linear Trend (Agricultural, Ploughing)
 - Linear Trend (Drainage)
- Historic Environment Records (events)**
- ▲ Point
 - Line
 - Region
- Historic Environment Records (monuments)**
- Monument, Building, Find spot
 - Monument
 - Monument

SX	P05	24/01/2024	Draft		SO	AG	JL
SUI	REV	DATE	DESCRIPTION		DRW	CHK	APR

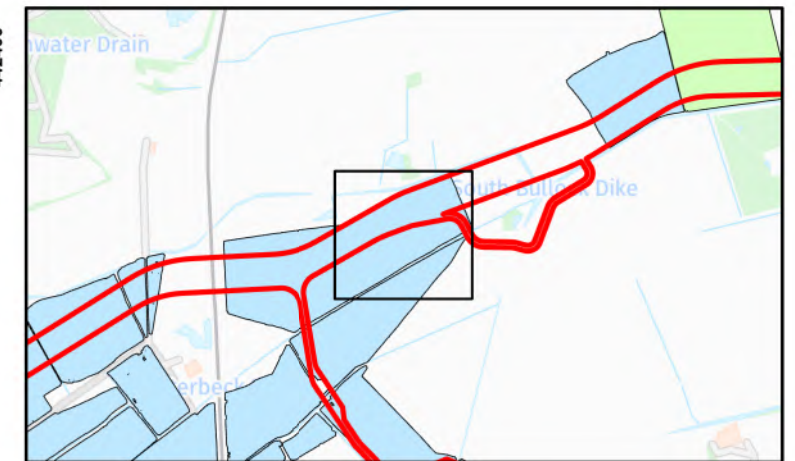
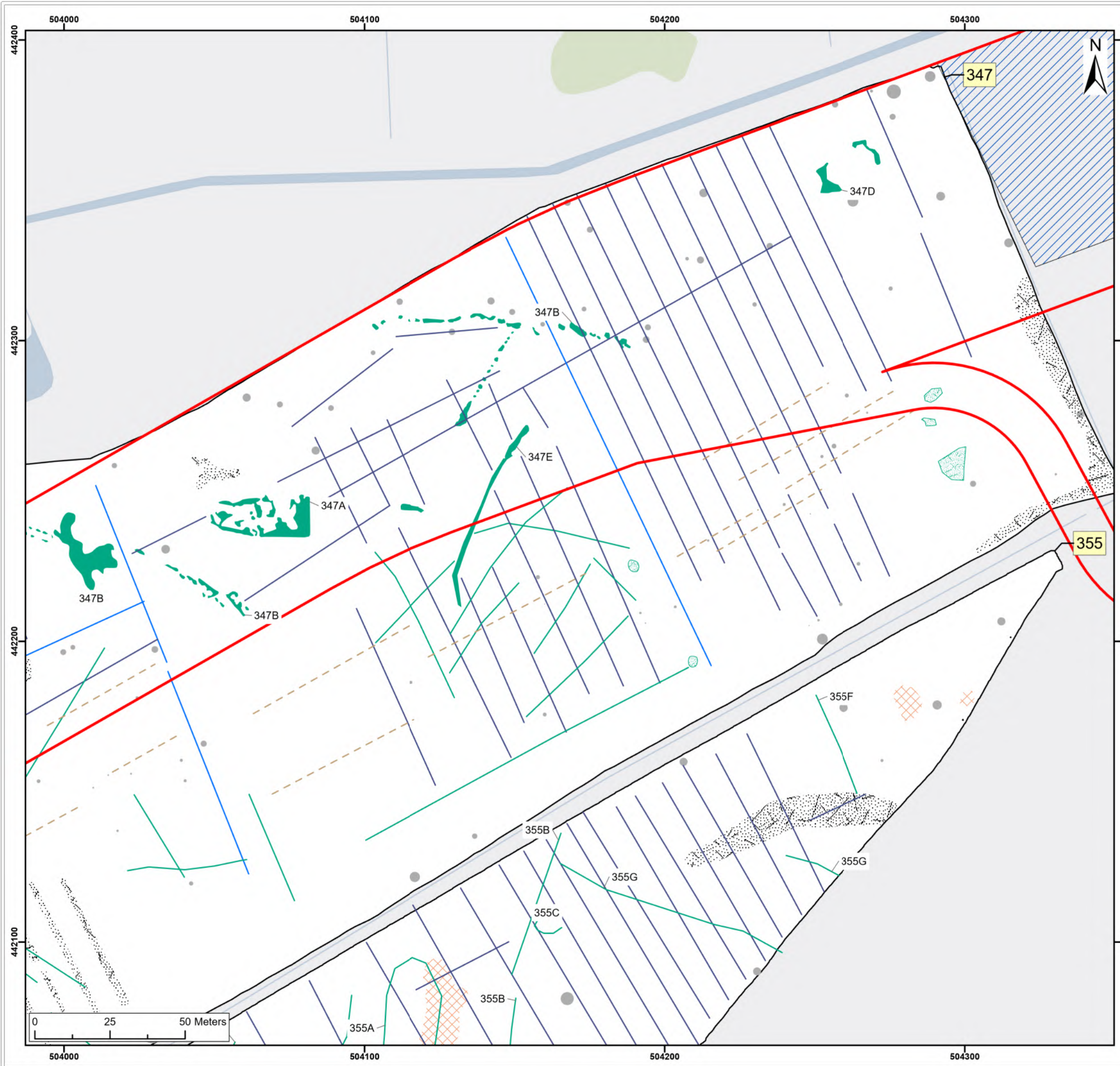
Title: **Archive Interpretation: Outstanding**

Figure:22-7-575 Drawing No: PB2340-RHD-ZZ-ZZ-DR-Z-0575

Co-ordinate system: British National Grid	Page Size: A3	Scale: 1:1,250
--	------------------	-------------------

Project: Dogger Bank South Offshore Wind Farms	Report: Archaeological Geophysical Survey Report
--	--





- Legend:**
- Onshore Development Area
 - Outstanding
 - Anomaly (Unclear Origin)
 - Spread (Unclear Origin)
 - Spread (Geology/Natural)
 - Spread (Magnetic Disturbance)
 - Anomaly (Ferrous/Iron Spike)
 - Linear Trend (Historic Feature)
 - Linear Trend (Unclear Origin)
 - Linear Trend (Agricultural, Ploughing)
 - Linear Trend (Drainage)
- Historic Environment Records (events)**
- ▲ Point
 - Line
 - Region
- Historic Environment Records (monuments)**
- Monument, Building, Find spot
 - Monument
 - Monument

SX	P05	24/01/2024	Draft	SO	AG	JL
SUI	REV	DATE	DESCRIPTION	DRW	CHK	APR

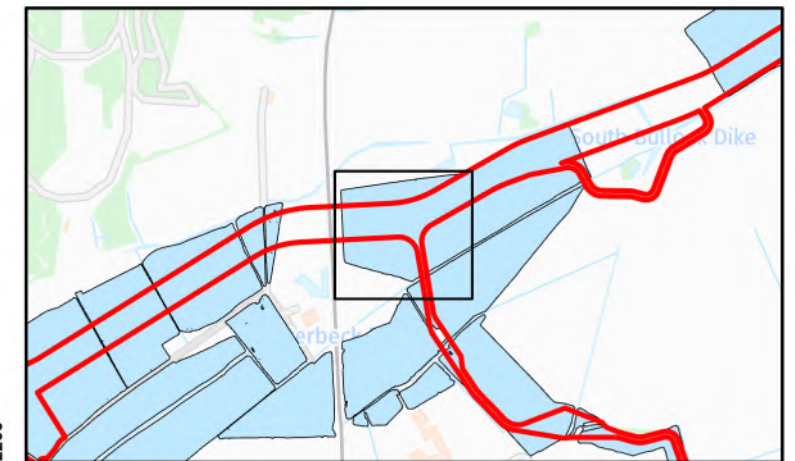
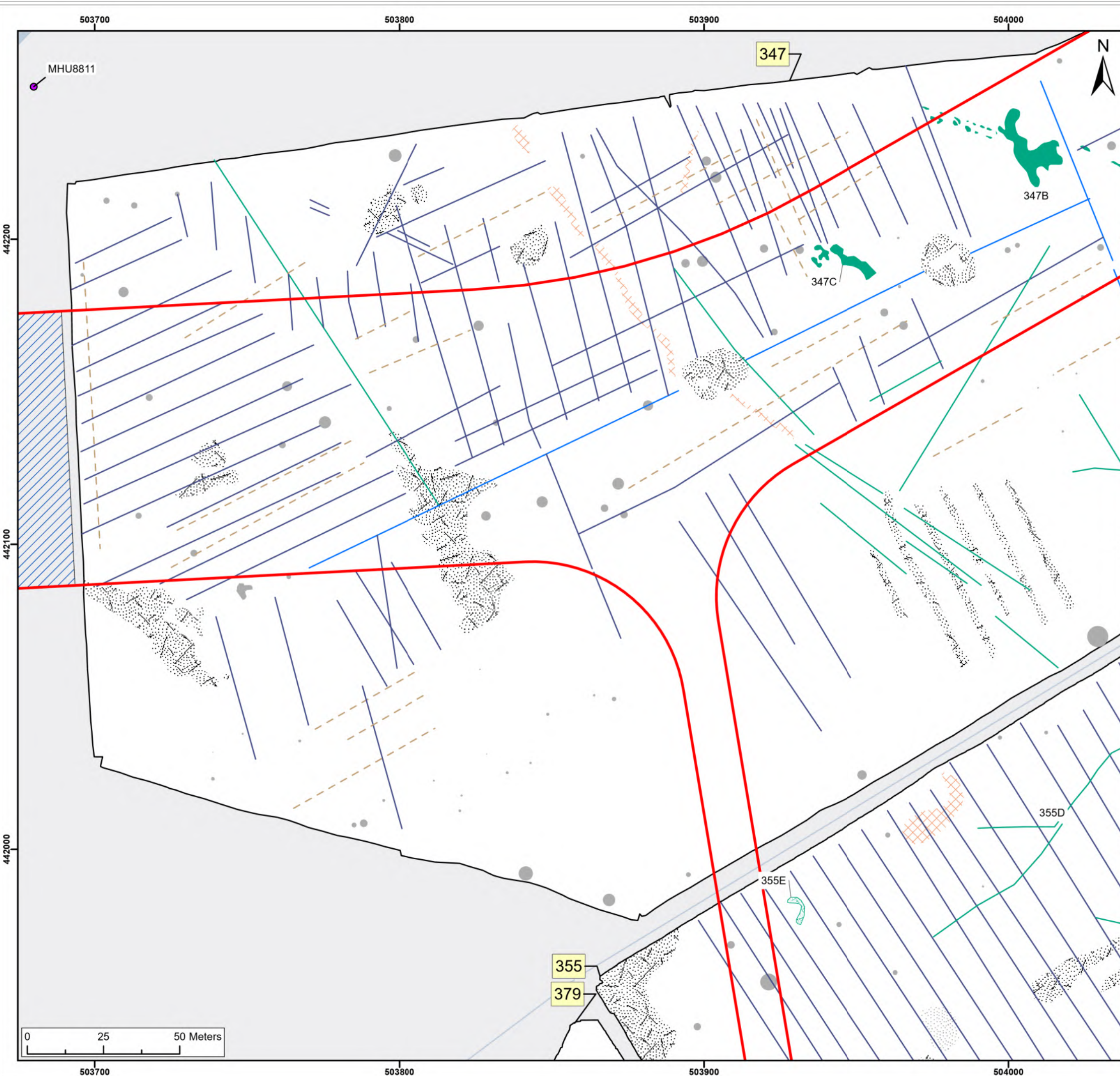
Title: Archive Interpretation:
347, 355

Figure:22-7-576 Drawing No: PB2340-RHD-ZZ-ZZ-DR-Z-0576

Co-ordinate system: British National Grid	Page Size: A3	Scale: 1:1,250
--	------------------	-------------------

Project: Dogger Bank South Offshore Wind Farms	Report: Archaeological Geophysical Survey Report
--	--





- Legend:**
- Onshore Development Area
 - Outstanding
 - Anomaly (Unclear Origin)
 - Spread (Unclear Origin)
 - Spread (Geology/Natural)
 - Spread (Magnetic Disturbance)
 - Anomaly (Ferrous/Iron Spike)
 - Spread (Ferrous/Iron Spike)
 - Linear Trend (Historic Feature)
 - Linear Trend (Unclear Origin)
 - Linear Trend (Agricultural, Ploughing)
 - Linear Trend (Drainage)
- Historic Environment Records (events)**
- ▲ Point
 - Line
 - Region
- Historic Environment Records (monuments)**
- Monument, Building, Find spot
 - Monument
 - Monument

SX	P05	24/01/2024	Draft	SO	AG	JL
SUI	REV	DATE	DESCRIPTION	DRW	CHK	APR

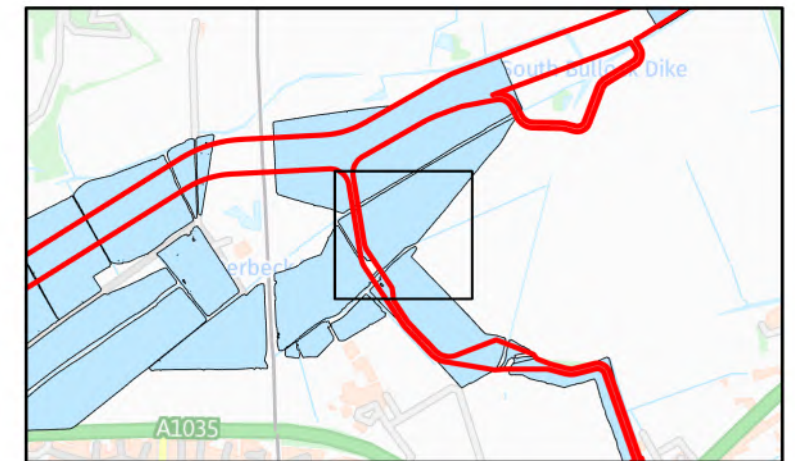
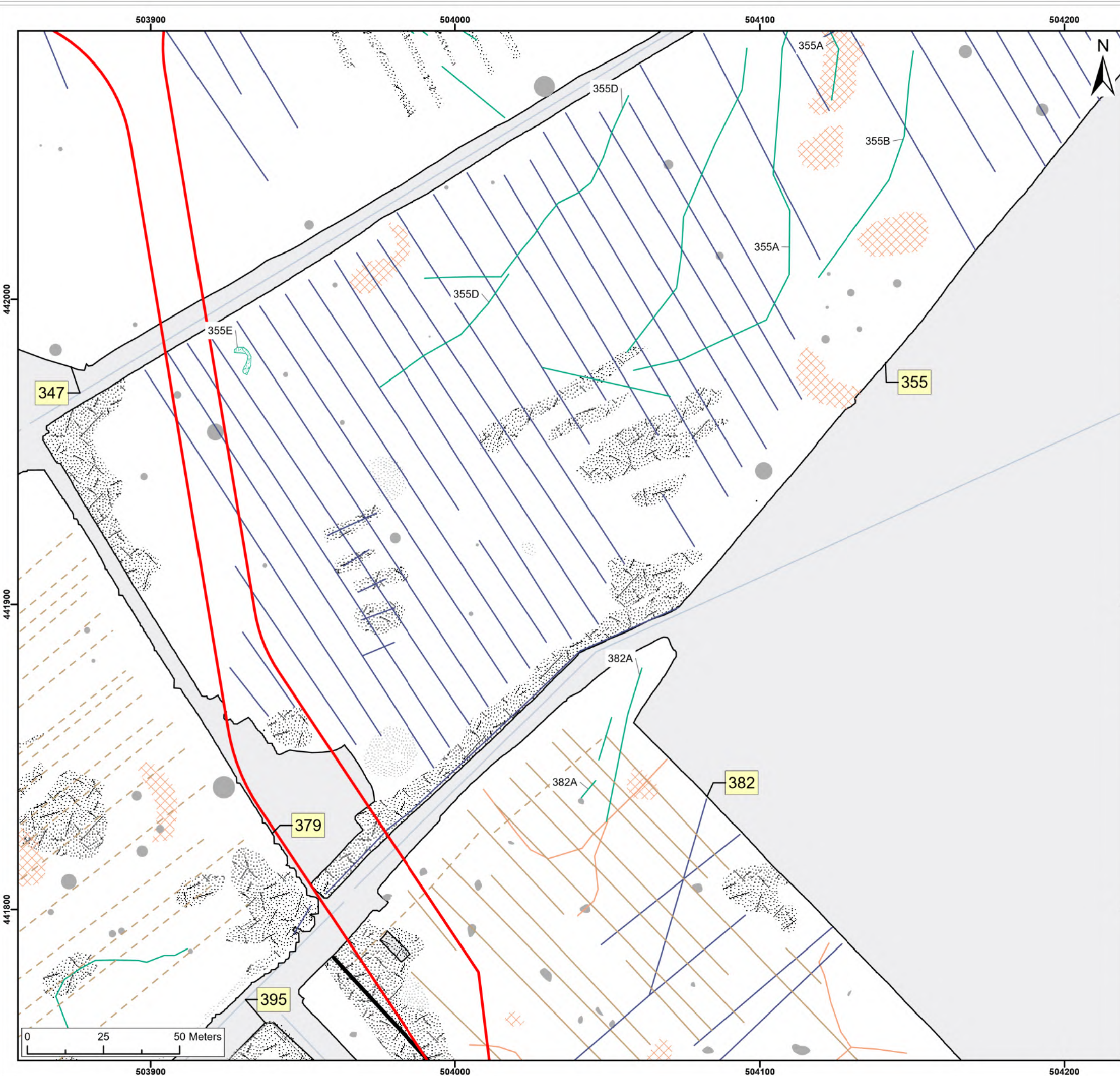
Title: Archive Interpretation:
347, 355

Figure:22-7-577 Drawing No: PB2340-RHD-ZZ-ZZ-DR-Z-0577

Co-ordinate system: British National Grid Page Size: A3 Scale: 1:1,250

Project: Dogger Bank South Offshore Wind Farms Report: Archaeological Geophysical Survey Report





- Legend:**
- Onshore Development Area
 - Spread (Unclear Origin)
 - Spread (Geology/Natural)
 - Spread (Magnetic Disturbance)
 - Anomaly (Ferrous/Iron Spike)
 - Spread (Ferrous/Iron Spike)
 - Linear Trend (Unclear Origin)
 - Linear Trend (Agricultural, Ploughing)
 - Linear Trend (Agricultural, Ridge and Furrow)
 - Linear Trend (Drainage)
 - Linear Trend (Geology/Natural)
 - Linear Trend (Service)
 - ▲ Historic Environment Records (events) Point
 - Historic Environment Records (events) Line
 - Historic Environment Records (events) Region
 - Historic Environment Records (monuments) Monument, Building, Find spot
 - Historic Environment Records (monuments) Monument
 - Historic Environment Records (monuments) Monument
 - NMP Mapping

SX	P05	24/01/2024	Draft	SO	AG	JL
SUI	REV	DATE	DESCRIPTION	DRW	CHK	APR

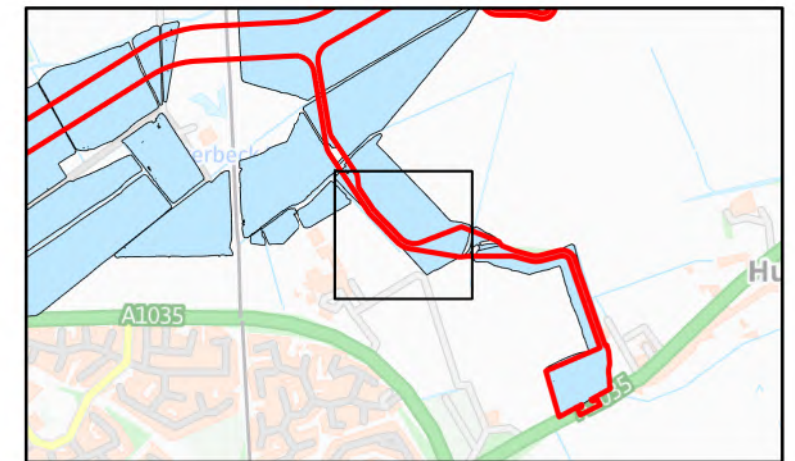
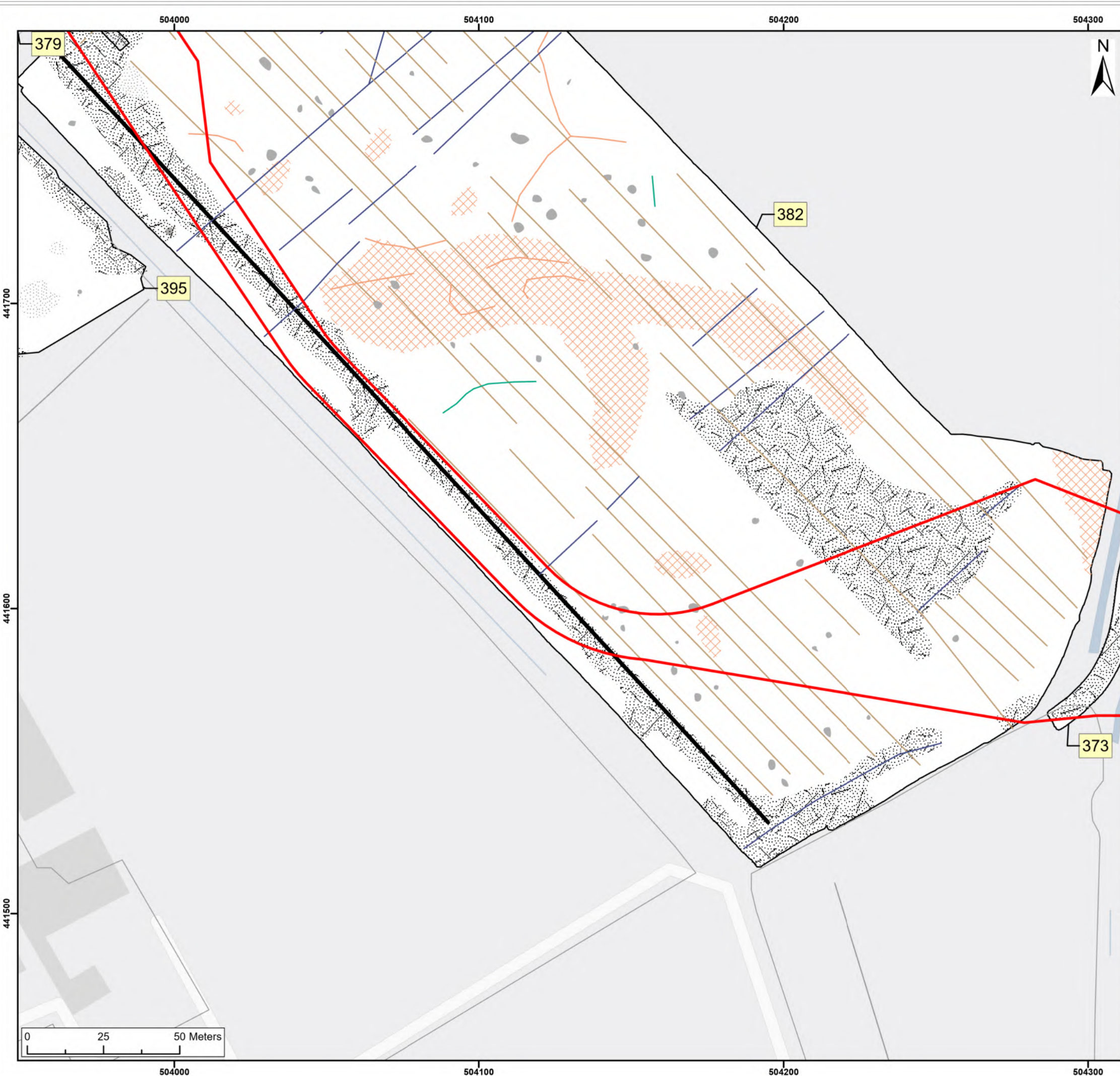
Title: Archive Interpretation:
355, 382

Figure:22-7-578 Drawing No: PB2340-RHD-ZZ-ZZ-DR-Z-0578

Co-ordinate system: British National Grid	Page Size: A3	Scale: 1:1,250
--	------------------	-------------------

Project: Dogger Bank South Offshore Wind Farms	Report: Archaeological Geophysical Survey Report
--	--





Legend:

- Onshore Development Area
- Spread (Geology/Natural)
- Spread (Magnetic Disturbance)
- Anomaly (Ferrous/Iron Spike)
- Spread (Ferrous/Iron Spike)
- Linear Trend (Unclear Origin)
- Linear Trend (Agricultural, Ploughing)
- Linear Trend (Agricultural, Ridge and Furrow)
- Linear Trend (Drainage)
- Linear Trend (Geology/Natural)
- Linear Trend (Service)

Historic Environment Records (events)

- ▲ Point
- Line
- Region


Historic Environment Records (monuments)

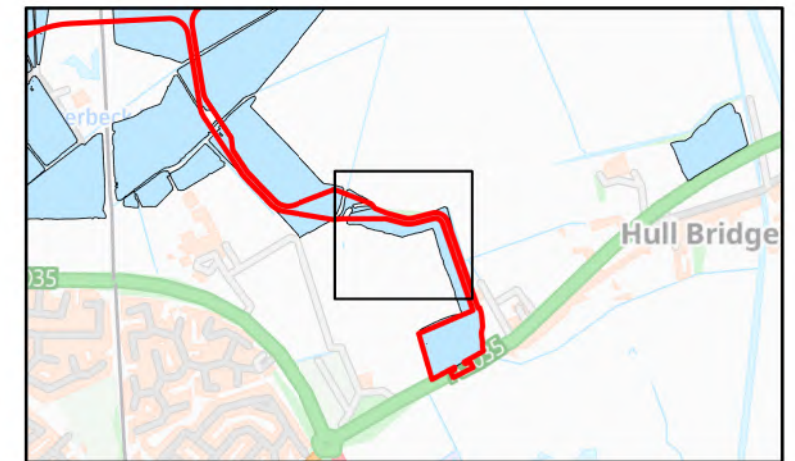
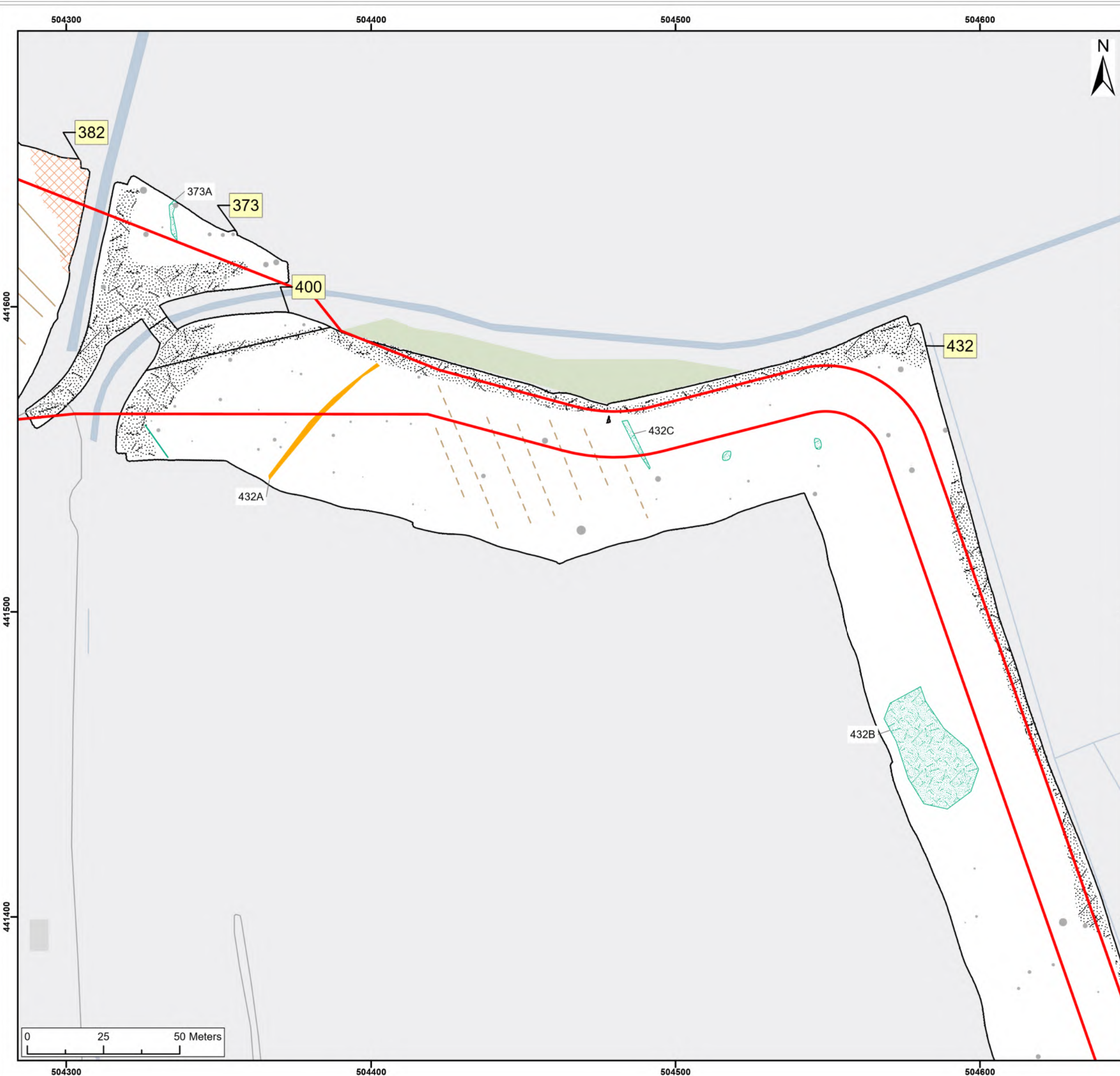
- Monument, Building, Find spot
- Monument
- Monument

NMP Mapping

- NMP Mapping

SX	P05	24/01/2024	Draft	SO	AG	JL
SUI	REV	DATE	DESCRIPTION	DRW	CHK	APR
Title: Archive Interpretation: 382						
Figure:22-7-579		Drawing No: PB2340-RHD-ZZ-ZZ-DR-Z-0579				
Co-ordinate system: British National Grid			Page Size: A3	Scale: 1:1,250		
Project: Dogger Bank South Offshore Wind Farms			Report: Archaeological Geophysical Survey Report			





- Legend:**
- Onshore Development Area
 - Anomaly (Possible Archaeology)
 - Spread (Unclear Origin)
 - Spread (Geology/Natural)
 - Spread (Magnetic Disturbance)
 - Anomaly (Ferrous/Iron Spike)
 - Linear Trend (Unclear Origin)
 - Linear Trend (Agricultural, Ploughing)
 - Linear Trend (Agricultural, Ridge and Furrow)
- ▲ Historic Environment Records (events) Point
 - Historic Environment Records (events) Line
 - Historic Environment Records (events) Region
 - Historic Environment Records (monuments) Monument, Building, Find spot
 - Historic Environment Records (monuments) Monument
 - Historic Environment Records (monuments) Monument
- NMP Mapping**
- NMP Mapping

SX	P05	24/01/2024	Draft	SO	AG	JL
SUI	REV	DATE	DESCRIPTION	DRW	CHK	APR

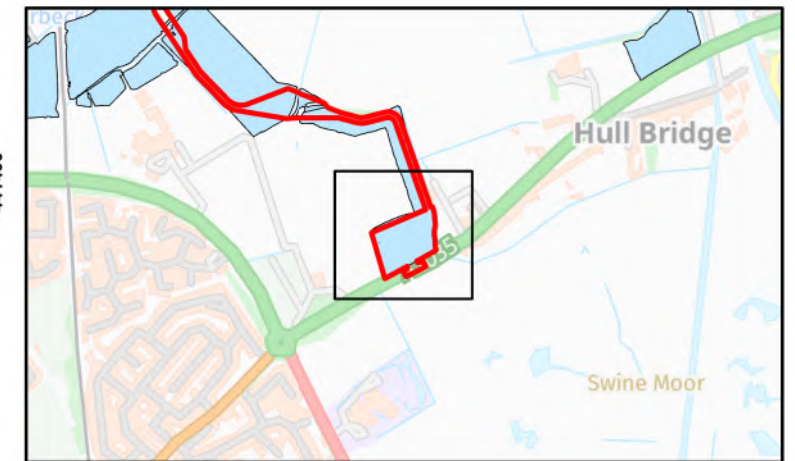
Title: Archive Interpretation:
373, 400, 432

Figure: 22-7-580 Drawing No: PB2340-RHD-ZZ-ZZ-DR-Z-0580

Co-ordinate system: British National Grid	Page Size: A3	Scale: 1:1,250
--	------------------	-------------------

Project: Dogger Bank South Offshore Wind Farms	Report: Archaeological Geophysical Survey Report
--	--





Legend:

Onshore Development Area	Historic Environment Records (events)
Anomaly (Historic Feature)	Point
Spread (Historic Feature)	Line
Spread (Unclear Origin)	Region
Spread (Magnetic Disturbance)	Historic Environment Records (monuments)
Anomaly (Ferrous/Iron Spike)	Monument, Building, Find spot
Linear Trend (Unclear Origin)	Monument
	Monument
	NMP Mapping
	NMP Mapping

SX	P05	24/01/2024	Draft	SO	AG	JL
SUI	REV	DATE	DESCRIPTION	DRW	CHK	APR

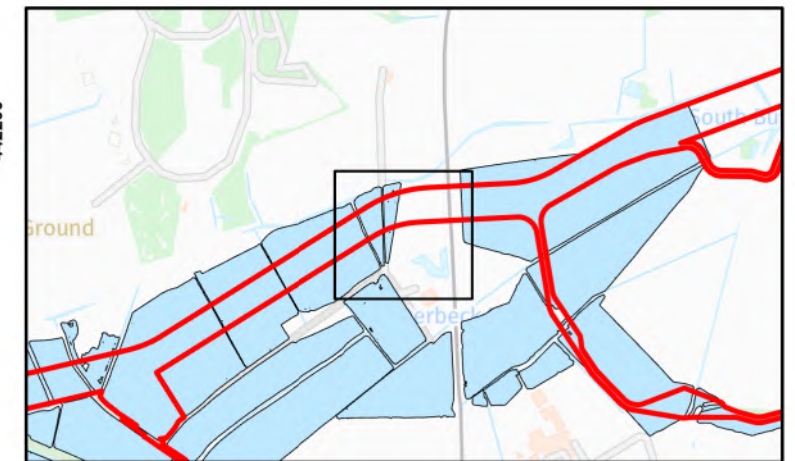
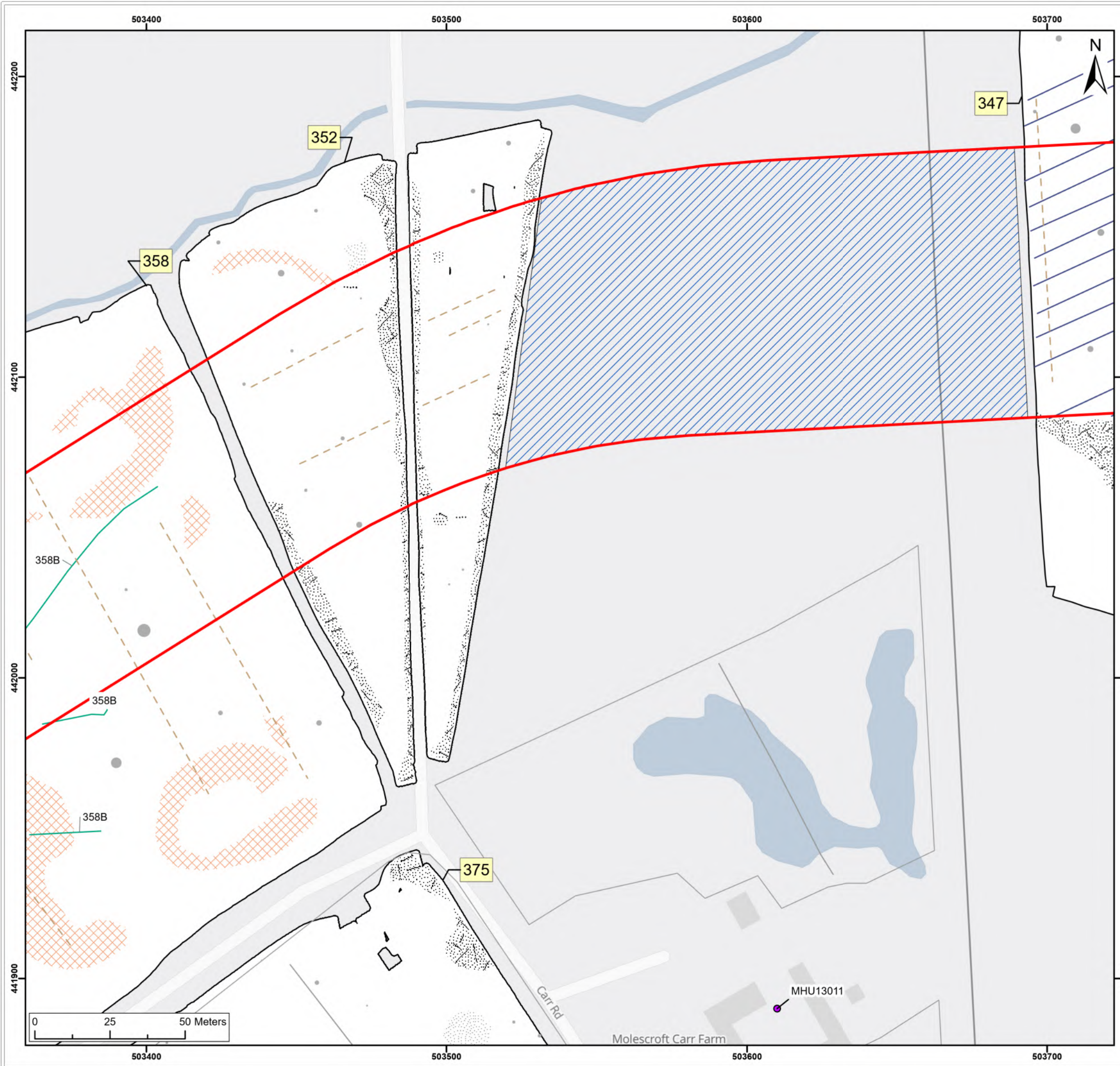
Title: Archive Interpretation: 432

Figure:22-7-581 Drawing No: PB2340-RHD-ZZ-ZZ-DR-Z-0581

Co-ordinate system: British National Grid	Page Size: A3	Scale: 1:1,250
--	------------------	-------------------

Project: Dogger Bank South Offshore Wind Farms	Report: Archaeological Geophysical Survey Report
--	--





Legend:

Onshore Development Area	Historic Environment Records (events)
Outstanding	Point
Spread (Geology/Natural)	Line
Spread (Magnetic Disturbance)	Region
Anomaly (Ferrous/Iron Spike)	Historic Environment Records (monuments)
Spread (Ferrous/Iron Spike)	Monument, Building, Find spot
Linear Trend (Unclear Origin)	Monument
Linear Trend (Agricultural, Ploughing)	Monument
Linear Trend (Drainage)	NMP Mapping
	NMP Mapping

SX	P05	24/01/2024	Draft	SO	AG	JL
SUI	REV	DATE	DESCRIPTION	DRW	CHK	APR

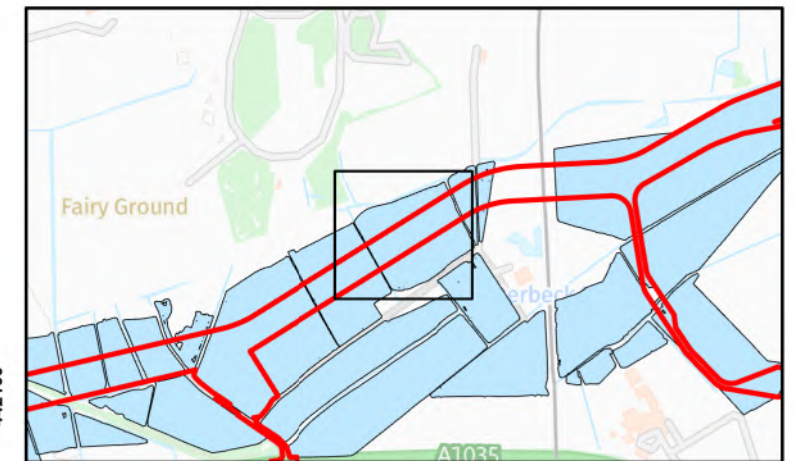
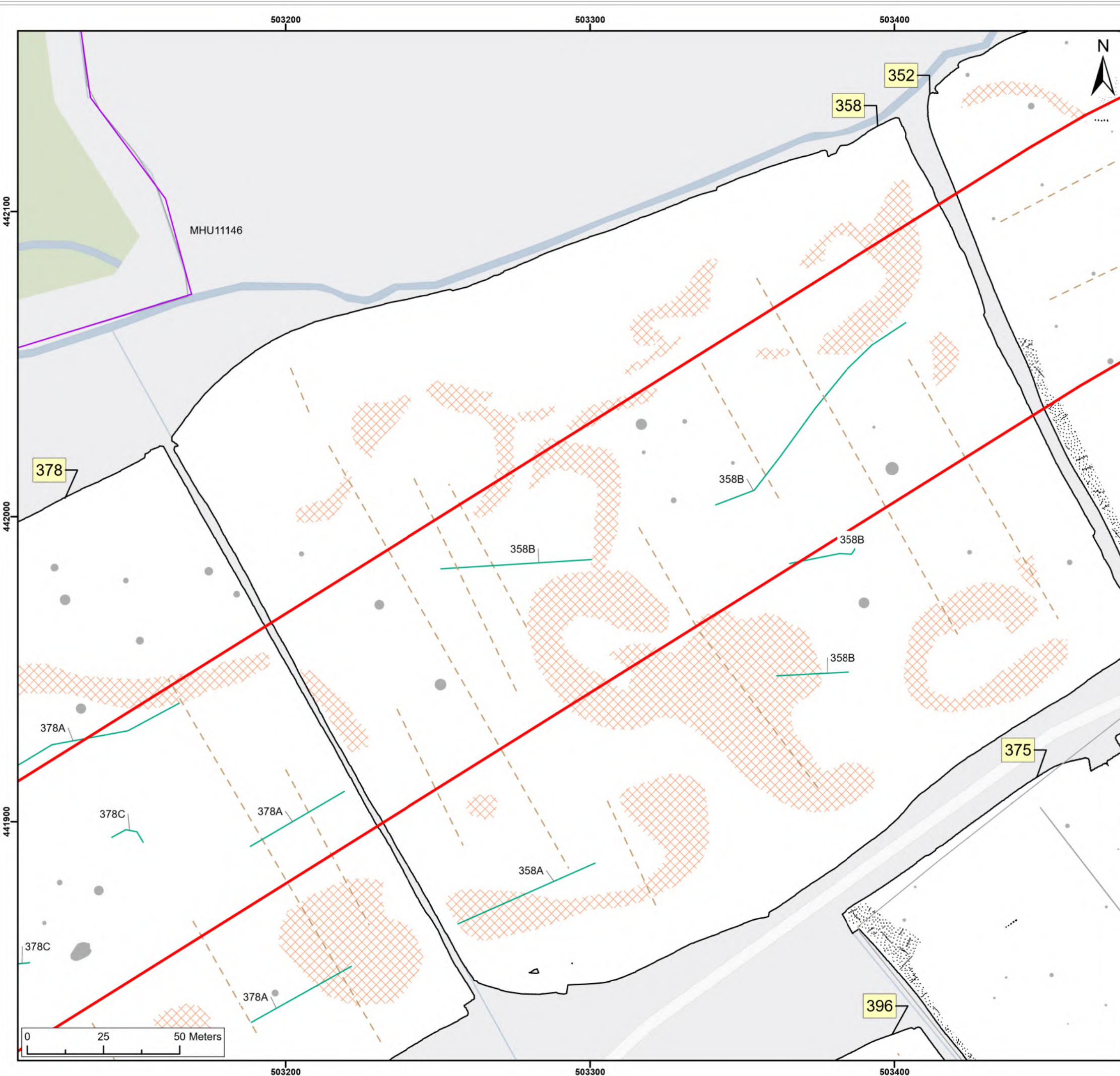
Title: Archive Interpretation: 352, 358

Figure:22-7-582 Drawing No: PB2340-RHD-ZZ-ZZ-DR-Z-0582

Co-ordinate system: British National Grid	Page Size: A3	Scale: 1:1,250
--	------------------	-------------------

Project: Dogger Bank South Offshore Wind Farms	Report: Archaeological Geophysical Survey Report
--	--





- Legend:**
- Onshore Development Area
 - Spread (Geology/Natural)
 - Spread (Magnetic Disturbance)
 - Anomaly (Ferrous/Iron Spike)
 - Spread (Ferrous/Iron Spike)
 - Linear Trend (Unclear Origin)
 - Linear Trend (Agricultural, Ploughing)
 - ▲ Historic Environment Records (events) Point
 - Historic Environment Records (events) Line
 - Historic Environment Records (events) Region
 - Historic Environment Records (monuments) Monument, Building, Find spot
 - Historic Environment Records (monuments) Monument
 - Historic Environment Records (monuments) Monument
 - NMP Mapping

SX	P05	24/01/2024	Draft		SO	AG	JL
SUI	REV	DATE	DESCRIPTION		DRW	CHK	APR

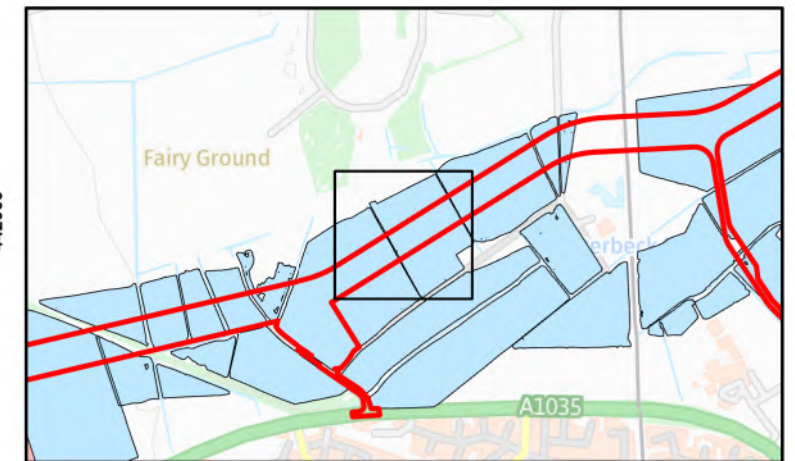
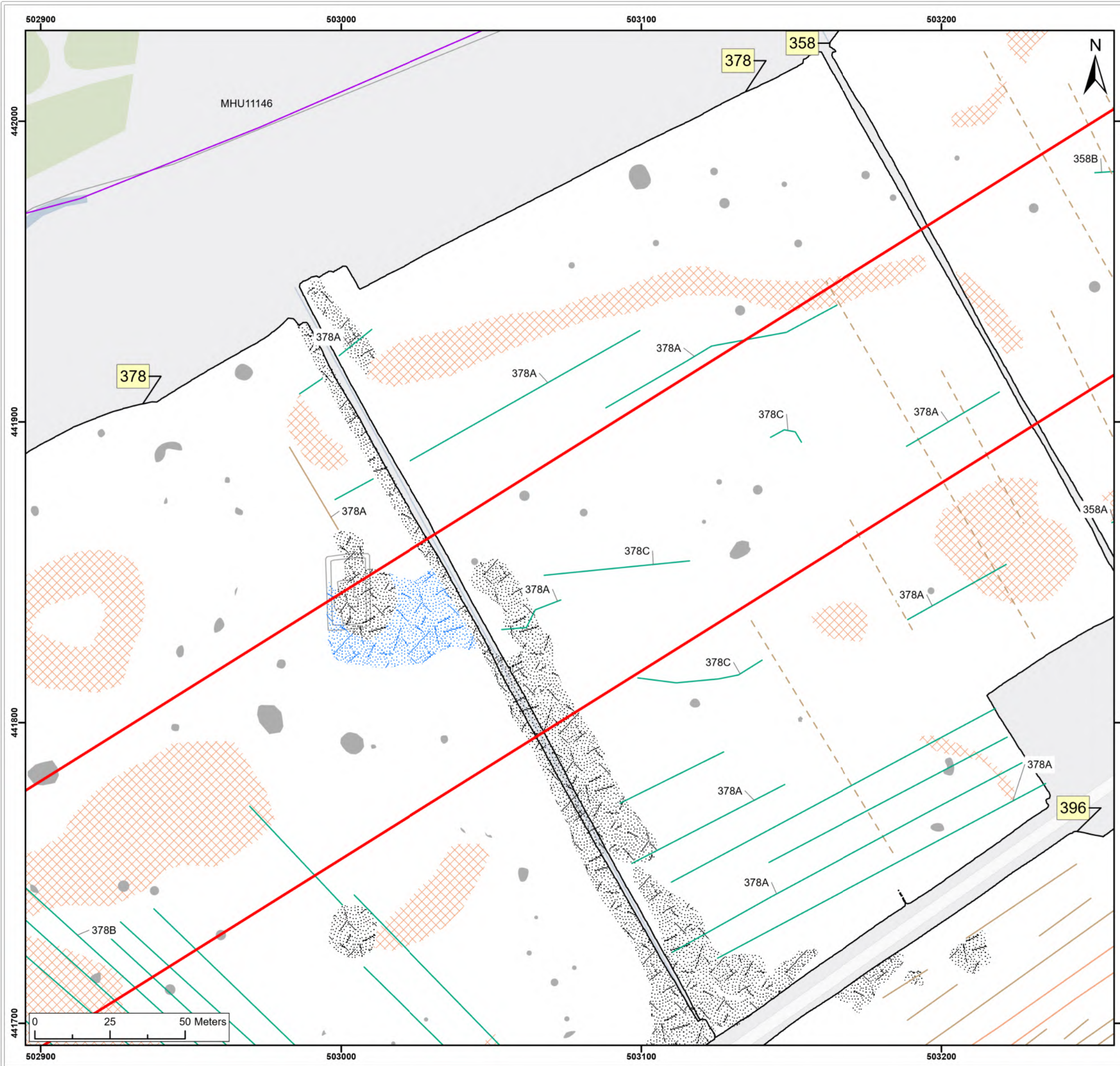
Title: Archive Interpretation:
358

Figure:22-7-583 Drawing No: PB2340-RHD-ZZ-ZZ-DR-Z-0583

Co-ordinate system: British National Grid	Page Size: A3	Scale: 1:1,250
--	------------------	-------------------

Project: Dogger Bank South Offshore Wind Farms	Report: Archaeological Geophysical Survey Report
--	--





Legend:

- ▭ Onshore Development Area
- ▨ Spread (Historic Feature)
- ▨ Spread (Geology/Natural)
- ▨ Spread (Magnetic Disturbance)
- Anomaly (Ferrous/Iron Spike)
- Linear Trend (Unclear Origin)
- Linear Trend (Agricultural, Ploughing)
- Linear Trend (Agricultural, Ridge and Furrow)
- Linear Trend (Geology/Natural)

Historic Environment Records (events)

- ▲ Point
- Line
- Region

Historic Environment Records (monuments)

- Monument, Building, Find spot
- ▭ Monument
- Monument

NMP Mapping

- NMP Mapping

SX	P05	24/01/2024	Draft	SO	AG	JL
SUI	REV	DATE	DESCRIPTION	DRW	CHK	APR

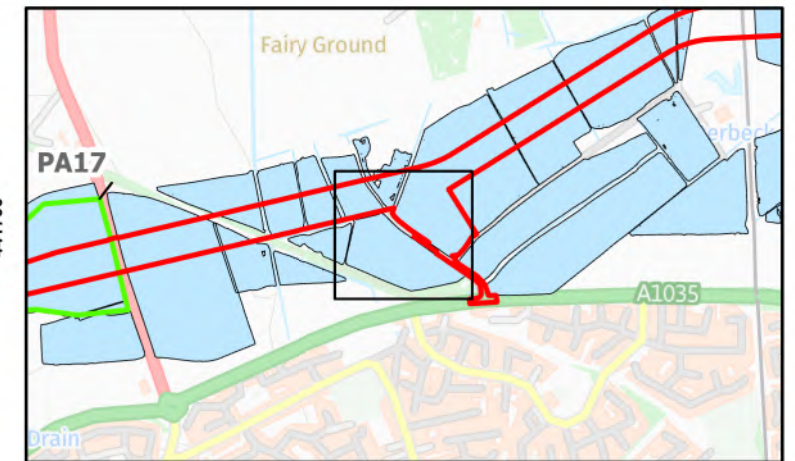
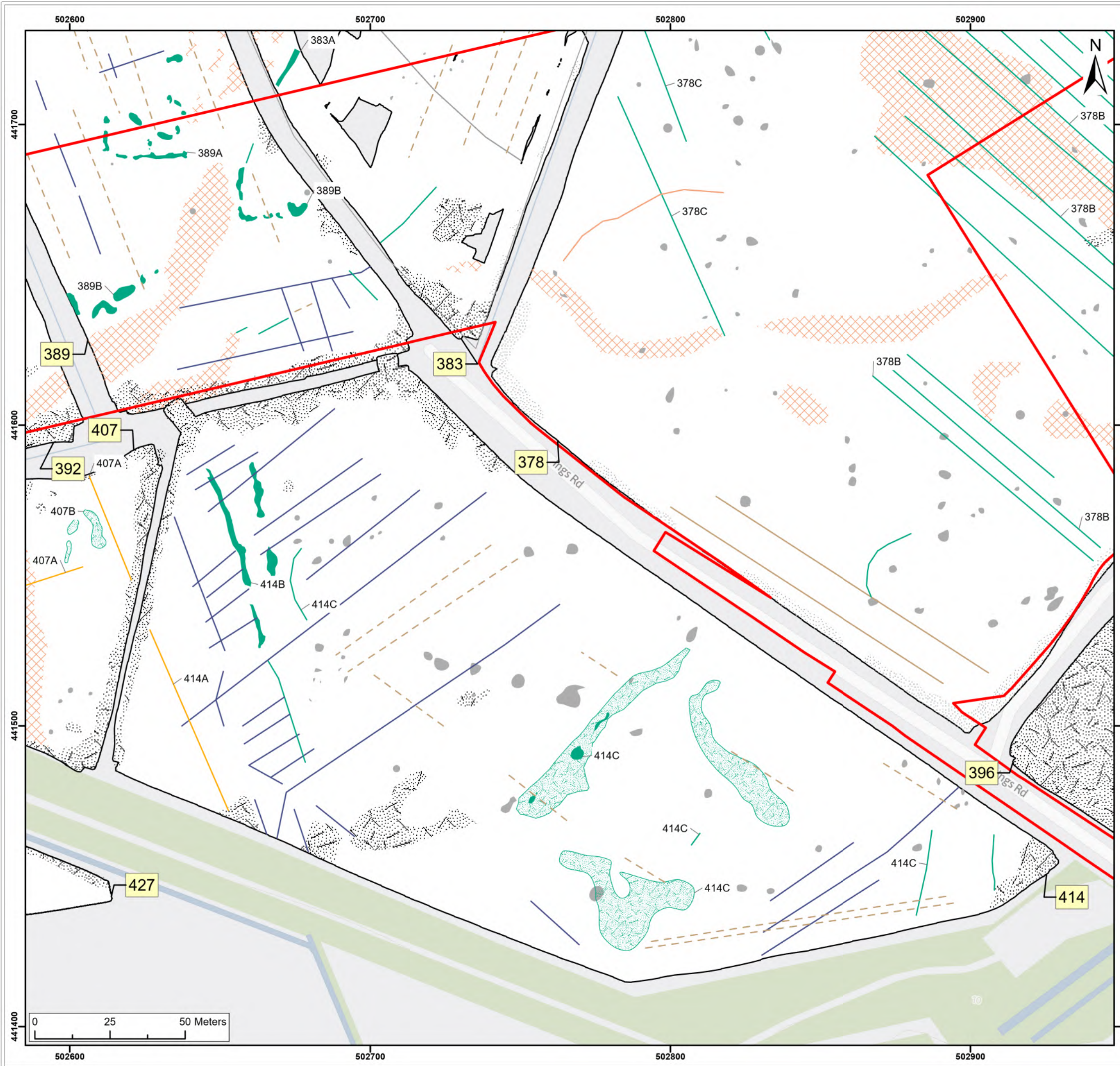
Title: Archive Interpretation:
358, 378

Figure:22-7-584 Drawing No: PB2340-RHD-ZZ-ZZ-DR-Z-0584

Co-ordinate system: British National Grid	Page Size: A3	Scale: 1:1,250
--	------------------	-------------------

Project: Dogger Bank South Offshore Wind Farms	Report: Archaeological Geophysical Survey Report
--	--





Legend:

- Onshore Development Area
- Anomaly (Unclear Origin)
- Spread (Unclear Origin)
- Spread (Geology/Natural)
- Spread (Magnetic Disturbance)
- Anomaly (Ferrous/Iron Spike)
- Spread (Ferrous/Iron Spike)
- Linear Trend (Possible Archaeology)
- Linear Trend (Unclear Origin)
- Linear Trend (Agricultural, Ploughing)
- Linear Trend (Agricultural, Ridge and Furrow)
- Linear Trend (Drainage)
- Linear Trend (Geology/Natural)

Historic Environment Records (events)

- ▲ Point
- Line
- Region

Historic Environment Records (monuments)

- Monument, Building, Find spot
- Monument
- Monument

NMP Mapping

- NMP Mapping

SX	P05	24/01/2024	Draft						
SUI	REV	DATE	DESCRIPTION	DRW	CHK	APR	SO	AG	JL

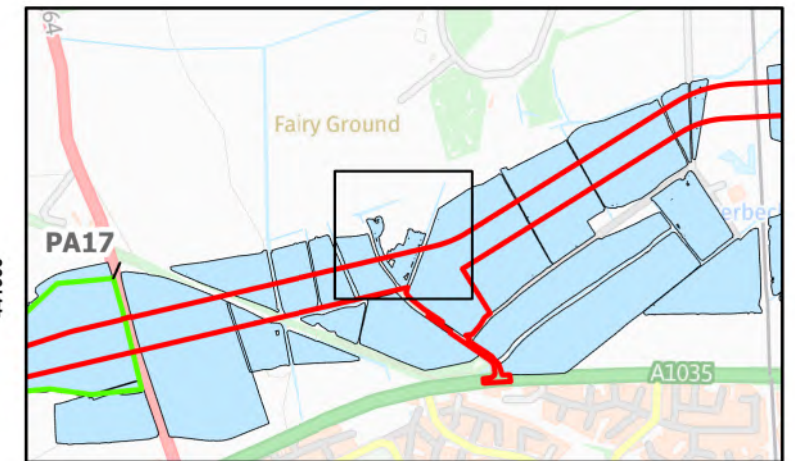
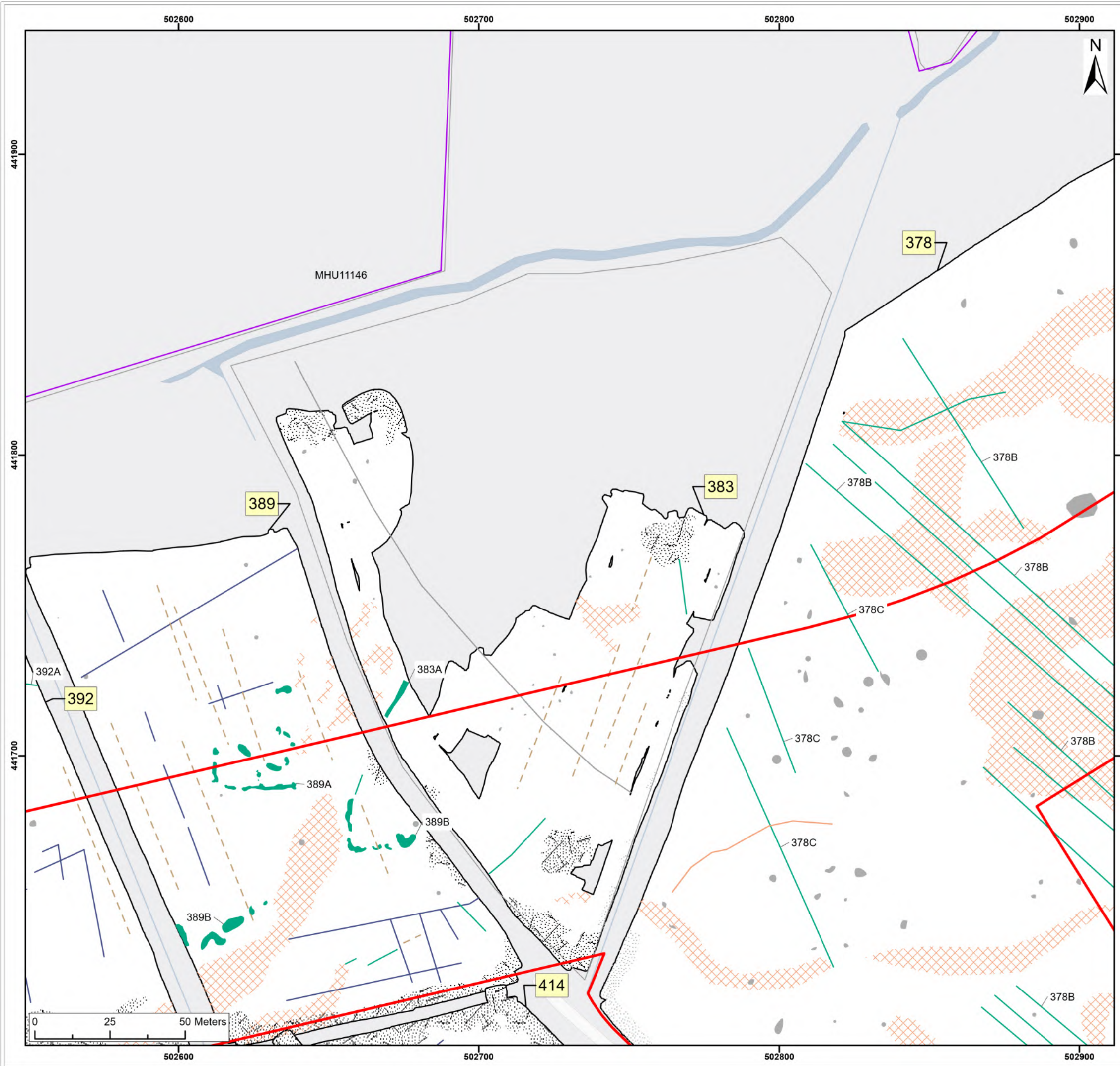
Title: Archive Interpretation:
378, 414, 407

Figure:22-7-585 Drawing No: PB2340-RHD-ZZ-ZZ-DR-Z-0585

Co-ordinate system: British National Grid	Page Size: A3	Scale: 1:1,250
--	------------------	-------------------

Project: Dogger Bank South Offshore Wind Farms	Report: Archaeological Geophysical Survey Report
--	--





Legend:

- Onshore Development Area
- Anomaly (Unclear Origin)
- Spread (Geology/Natural)
- Spread (Magnetic Disturbance)
- Anomaly (Ferrous/Iron Spike)
- Spread (Ferrous/Iron Spike)
- Linear Trend (Unclear Origin)
- Linear Trend (Agricultural, Ploughing)
- Linear Trend (Drainage)
- Linear Trend (Geology/Natural)

Historic Environment Records (events)

- ▲ Point
- Line
- Region

Historic Environment Records (monuments)

- Monument, Building, Find spot
- Monument
- Monument

NMP Mapping

- NMP Mapping

SX	P05	24/01/2024	Draft	SO	AG	JL
SUI	REV	DATE	DESCRIPTION	DRW	CHK	APR

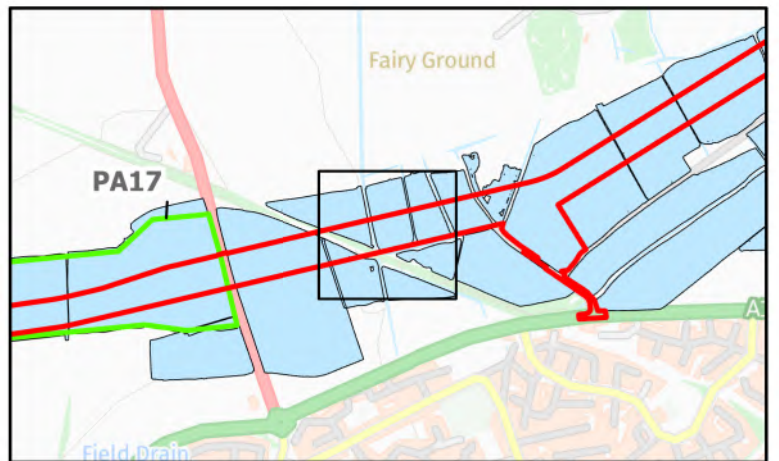
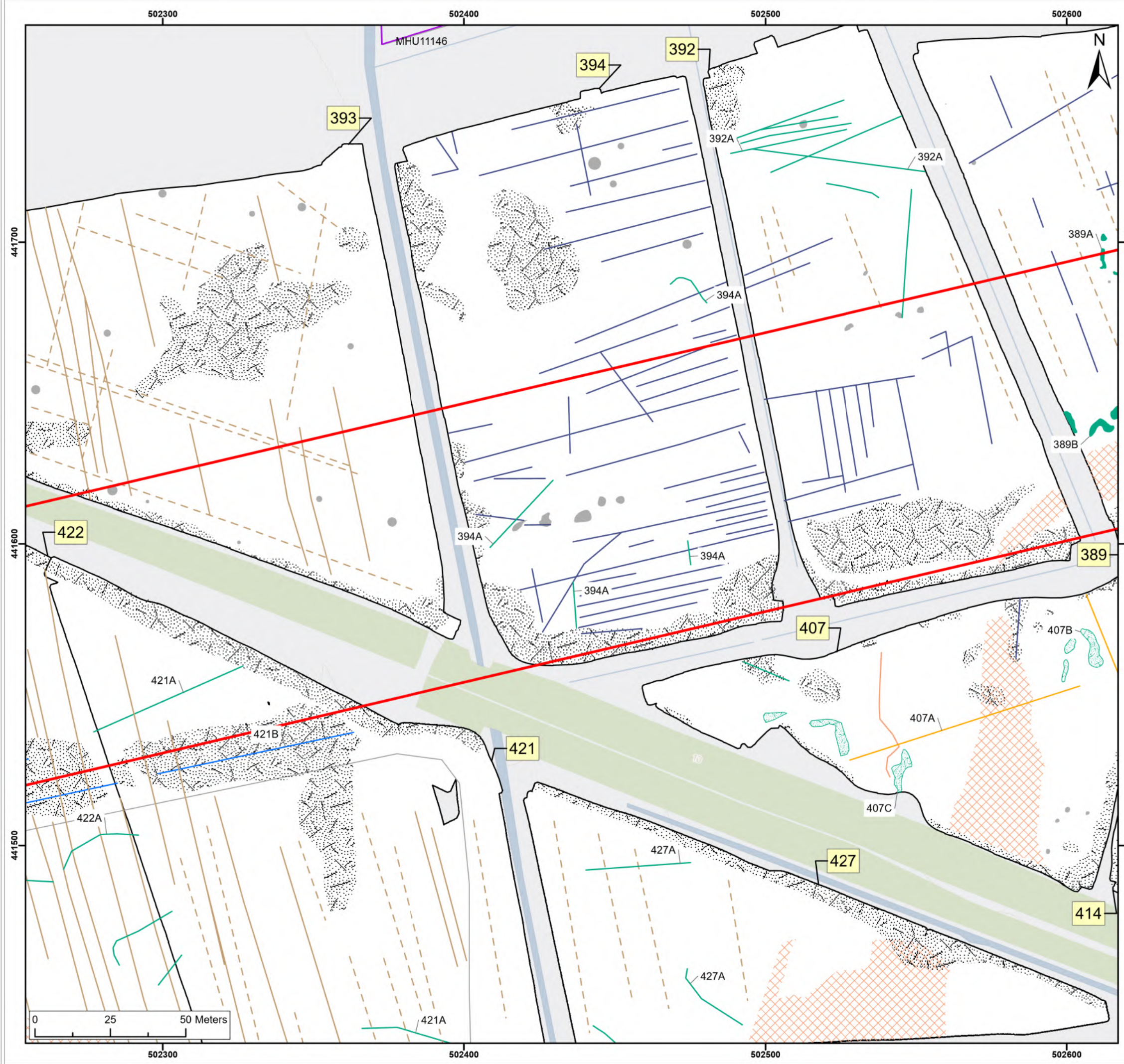
Title: Archive Interpretation:
378, 383, 389

Figure:22-7-586 Drawing No: PB2340-RHD-ZZ-ZZ-DR-Z-0586

Co-ordinate system: British National Grid	Page Size: A3	Scale: 1:1,250
--	------------------	-------------------

Project: Dogger Bank South Offshore Wind Farms	Report: Archaeological Geophysical Survey Report
--	--





- Legend:**
- Onshore Development Area
 - Anomaly (Unclear Origin)
 - Spread (Unclear Origin)
 - Spread (Geology/Natural)
 - Spread (Magnetic Disturbance)
 - Anomaly (Ferrous/Iron Spike)
 - Linear Trend (Possible Archaeology)
 - Linear Trend (Historic Feature)
 - Linear Trend (Unclear Origin)
 - Linear Trend (Agricultural, Ploughing)
 - Linear Trend (Agricultural, Ridge and Furrow)
 - Linear Trend (Drainage)
 - Linear Trend (Geology/Natural)
- Historic Environment Records (events)**
- ▲ Point
 - Line
 - Region
- Historic Environment Records (monuments)**
- Monument, Building, Find spot
 - Monument
 - Monument
- NMP Mapping**
- NMP Mapping

SX	P05	24/01/2024	Draft		SO	AG	JL
SUI	REV	DATE	DESCRIPTION		DRW	CHK	APR

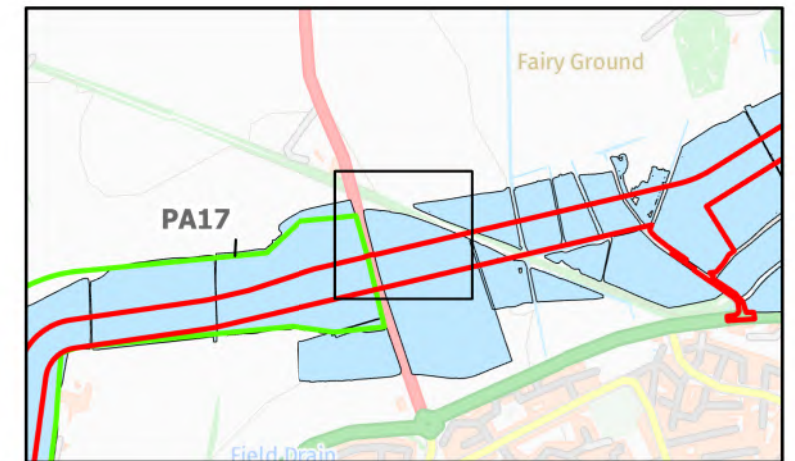
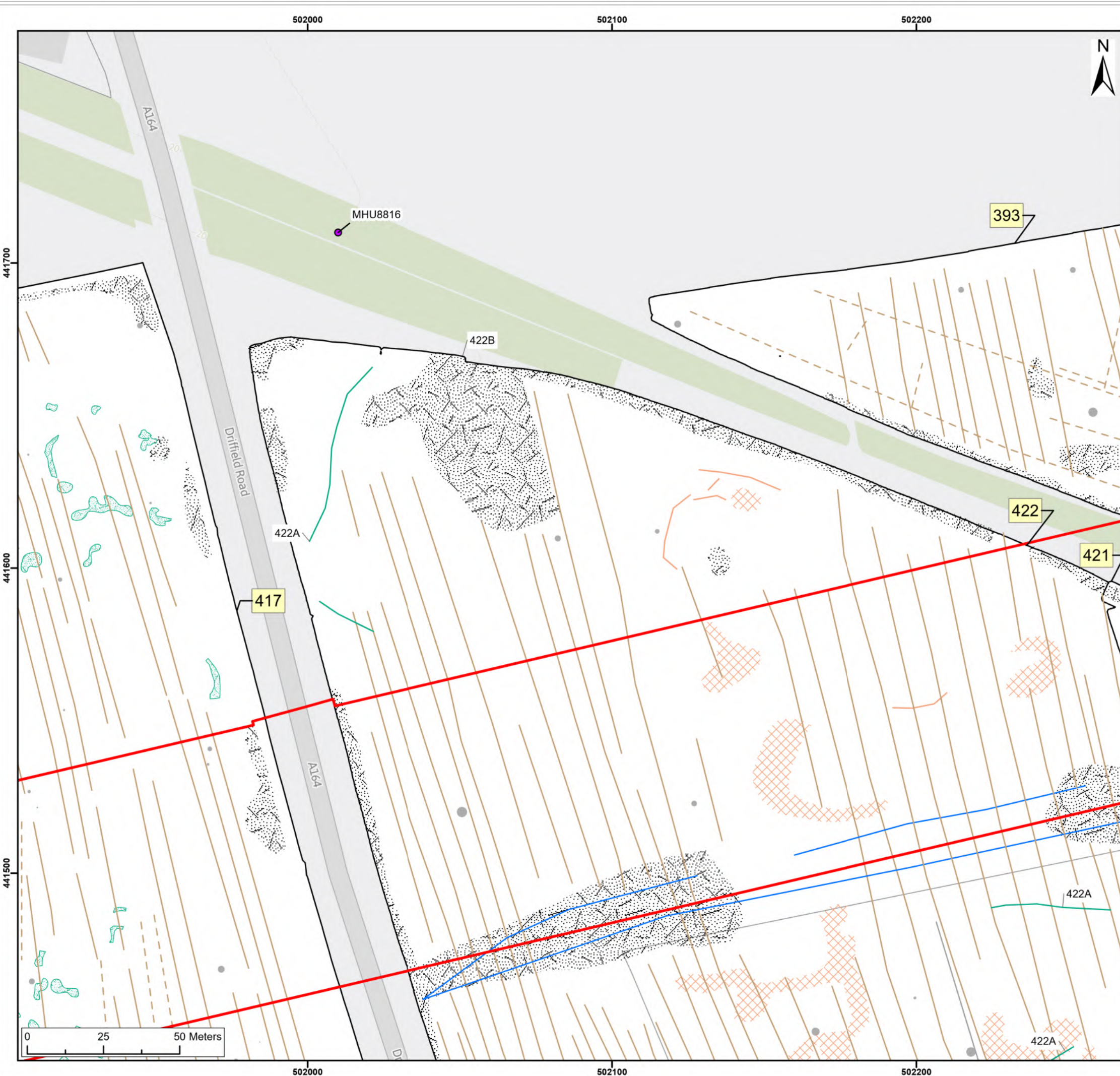
Title:
Archive Interpretation:
378, 383, 389392, 394, 393. 407, 427, 421

Figure:22-7-587 Drawing No: PB2340-RHD-ZZ-ZZ-DR-Z-0587

Co-ordinate system: British National Grid	Page Size: A3	Scale: 1:1,250
--	------------------	-------------------

Project: Dogger Bank South Offshore Wind Farms	Report: Archaeological Geophysical Survey Report
--	--





- Legend:**
- Onshore Development Area
 - Spread (Unclear Origin)
 - Spread (Geology/Natural)
 - Spread (Magnetic Disturbance)
 - Anomaly (Ferrous/Iron Spike)
 - Linear Trend (Historic Feature)
 - Linear Trend (Unclear Origin)
 - Linear Trend (Agricultural, Ploughing)
 - Linear Trend (Agricultural, Ridge and Furrow)
 - Linear Trend (Geology/Natural)
 - ▲ Historic Environment Records (events) Point
 - Historic Environment Records (events) Line
 - Historic Environment Records (events) Region
 - Historic Environment Records (monuments) Monument, Building, Find spot
 - Historic Environment Records (monuments) Monument
 - Historic Environment Records (monuments) Monument
 - NMP Mapping
 - NMP Mapping

SX	P05	24/01/2024	Draft					SO	AG	JL
SUI	REV	DATE	DESCRIPTION					DRW	CHK	APR

Title: Archive Interpretation:
393, 422, 417

Figure:22-7-588 Drawing No: PB2340-RHD-ZZ-ZZ-DR-Z-0588

Co-ordinate system: British National Grid	Page Size: A3	Scale: 1:1,250
--	------------------	-------------------

Project: Dogger Bank South Offshore Wind Farms	Report: Archaeological Geophysical Survey Report
--	--

